
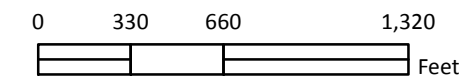


# SAINT PAUL ZONING DISTRICTS

- Section Line
-  Water
- RL One-Family Large Lot
- R1 One-Family
- R2 One-Family
- R3 One-Family
- R4 One-Family
- RT1 Two-Family
- RT2 Townhouse
- RM1 Multiple-Family
- RM2 Multiple-Family
- RM3 Multiple-Family
- T1 Traditional Neighborhood
- T2 Traditional Neighborhood
- T3 Traditional Neighborhood
- T3M T3 with Master Plan
- T4 Traditional Neighborhood
- OS Office-Service
- B1 Local Business
- BC Community Business (converted)
- B2 Community Business
- B3 General Business
- B4 Central Business
- B5 Central Business Service
- IT Transitional Industrial
- I1 Light Industrial
- I2 General Industrial
- I3 Heavy Industrial
- VP Vehicular Parking
- PD Planned Development
- CA Capitol Area Jurisdiction

1	2	3	4	5	6
7	8	9	10	11	12
13	14	15	16	17	18
19	20	21	22	23	24
25	26	27	28	29	30
31	32				



1" = 1/8 mile (660 feet)


## PANEL 1

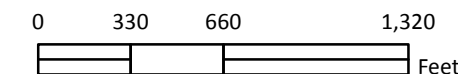
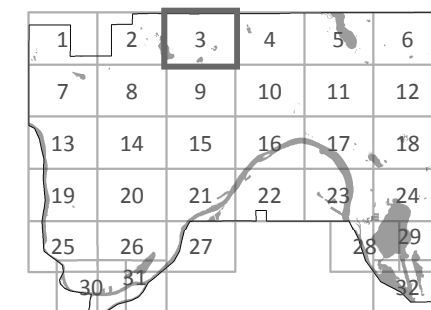
ZONING LAST UPDATED APRIL 9, 2015





# SAINT PAUL ZONING DISTRICTS

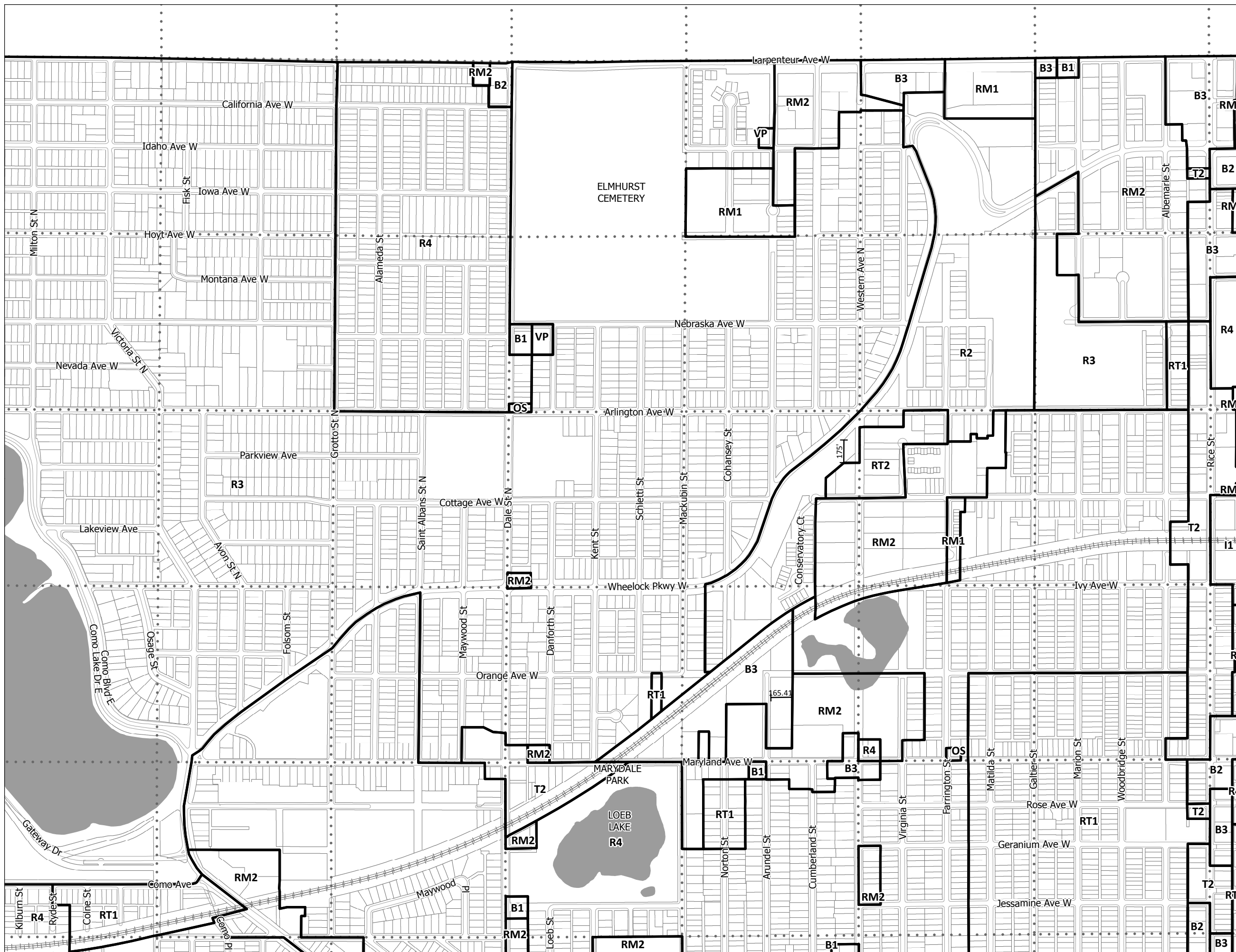
- ..... Section Line
-  Water
- RL One-Family Large Lot
- R1 One-Family
- R2 One-Family
- R3 One-Family
- R4 One-Family
- RT1 Two-Family
- RT2 Townhouse
- RM1 Multiple-Family
- RM2 Multiple-Family
- RM3 Multiple-Family
- T1 Traditional Neighborhood
- T2 Traditional Neighborhood
- T3 Traditional Neighborhood
- T3M T3 with Master Plan
- T4 Traditional Neighborhood
- OS Office-Service
- B1 Local Business
- BC Community Business (converted)
- B2 Community Business
- B3 General Business
- B4 Central Business
- B5 Central Business Service
- IT Transitional Industrial
- I1 Light Industrial
- I2 General Industrial
- I3 Heavy Industrial
- VP Vehicular Parking
- PD Planned Development
- CA Capitol Area Jurisdiction



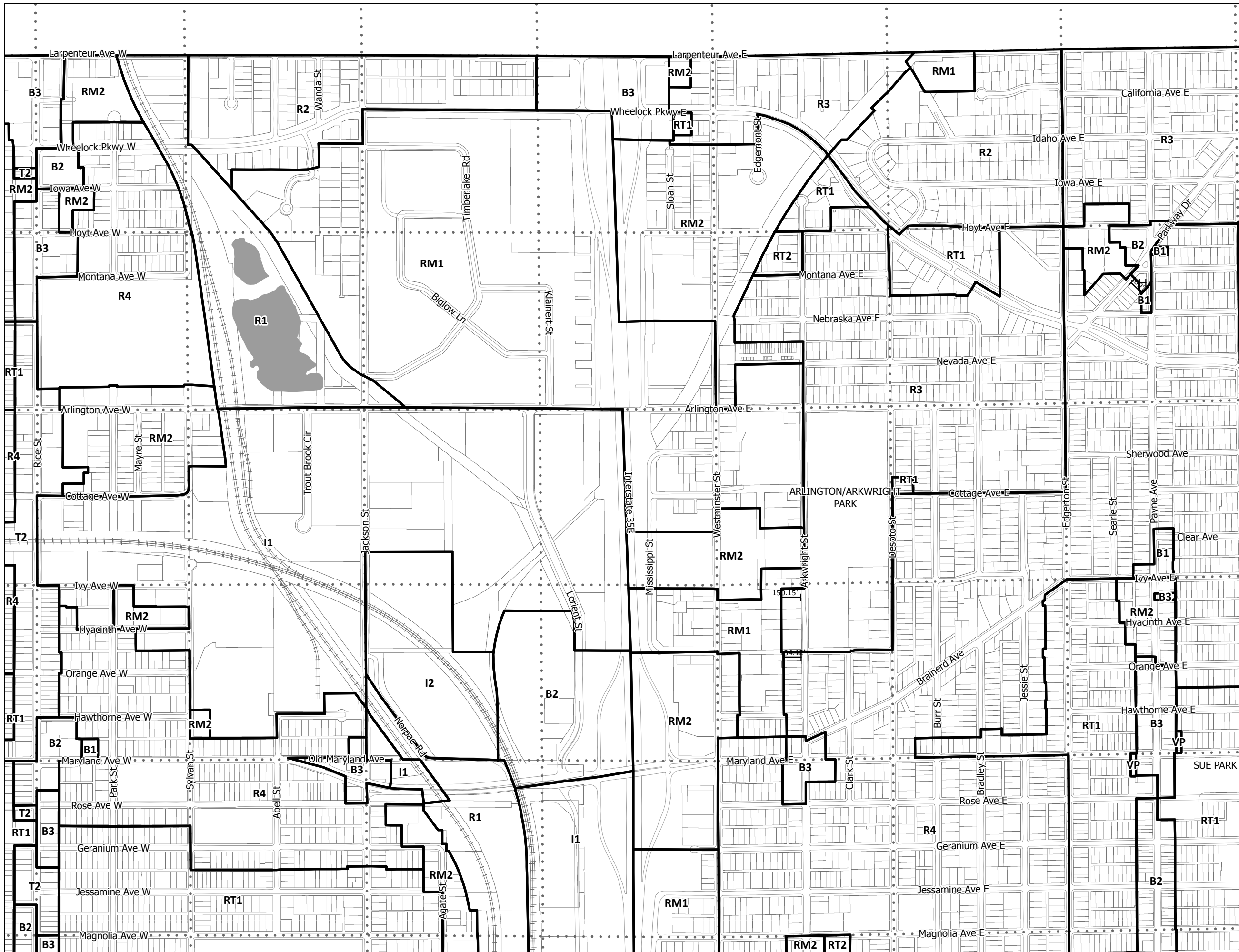
1" = 1/8 mile (660 feet)

## PANEL 3

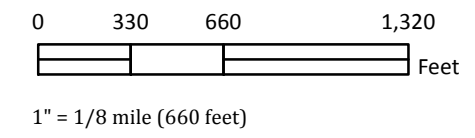
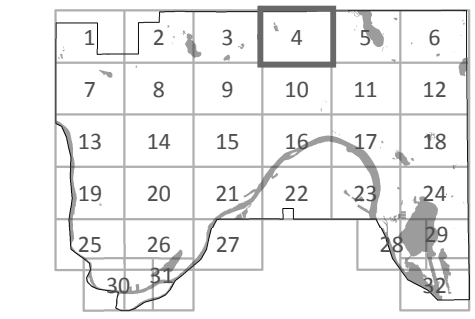
ZONING LAST UPDATED APRIL 9, 2015



# SAINT PAUL ZONING DISTRICTS



- ..... Section Line
- Water
- RL One-Family Large Lot
- R1 One-Family
- R2 One-Family
- R3 One-Family
- R4 One-Family
- RT1 Two-Family
- RT2 Townhouse
- RM1 Multiple-Family
- RM2 Multiple-Family
- RM3 Multiple-Family
- T1 Traditional Neighborhood
- T2 Traditional Neighborhood
- T3 Traditional Neighborhood
- T3M T3 with Master Plan
- T4 Traditional Neighborhood
- OS Office-Service
- B1 Local Business
- BC Community Business (converted)
- B2 Community Business
- B3 General Business
- B4 Central Business
- B5 Central Business Service
- IT Transitional Industrial
- I1 Light Industrial
- I2 General Industrial
- I3 Heavy Industrial
- VP Vehicular Parking
- PD Planned Development
- CA Capitol Area Jurisdiction



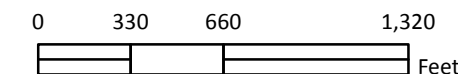
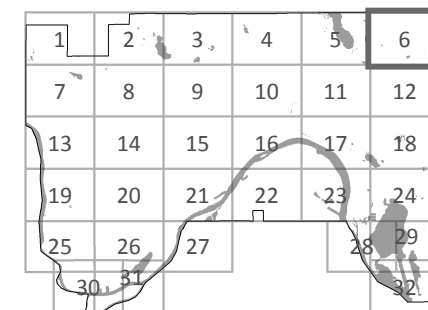
## PANEL 4

ZONING LAST UPDATED APRIL 9, 2015



# SAINT PAUL ZONING DISTRICTS

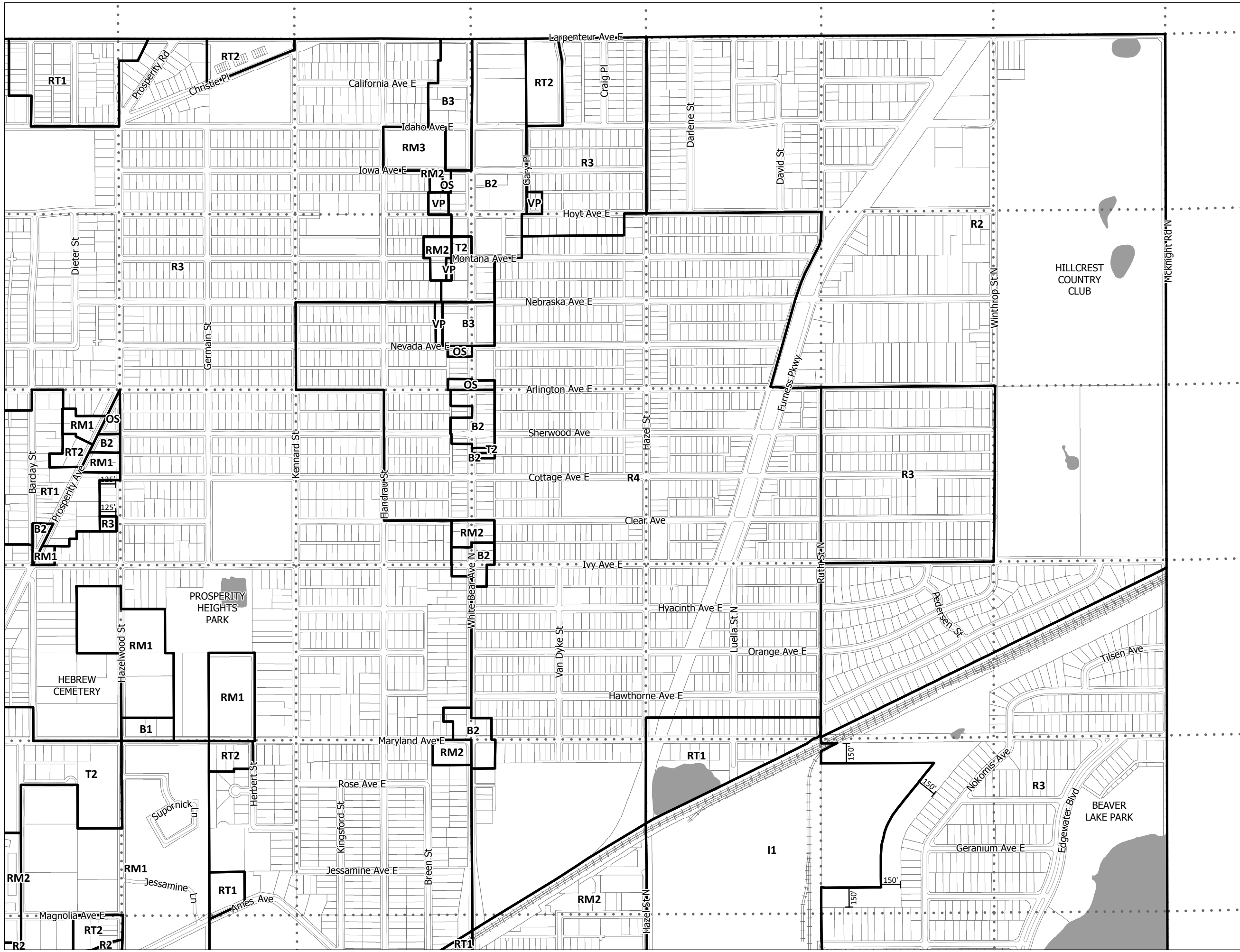
- ..... Section Line
- Water
- RL One-Family Large Lot
- R1 One-Family
- R2 One-Family
- R3 One-Family
- R4 One-Family
- RT1 Two-Family
- RT2 Townhouse
- RM1 Multiple-Family
- RM2 Multiple-Family
- RM3 Multiple-Family
- T1 Traditional Neighborhood
- T2 Traditional Neighborhood
- T3 Traditional Neighborhood
- T3M T3 with Master Plan
- T4 Traditional Neighborhood
- OS Office-Service
- B1 Local Business
- BC Community Business (converted)
- B2 Community Business
- B3 General Business
- B4 Central Business
- B5 Central Business Service
- IT Transitional Industrial
- I1 Light Industrial
- I2 General Industrial
- I3 Heavy Industrial
- VP Vehicular Parking
- PD Planned Development
- CA Capitol Area Jurisdiction



1" = 1/8 mile (660 feet)

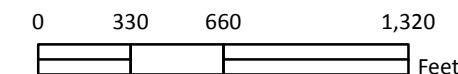
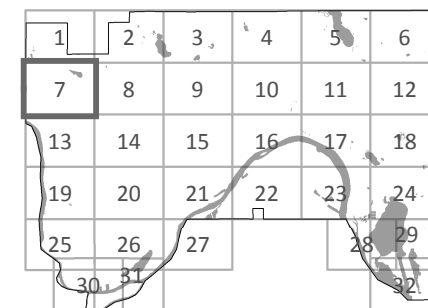
## PANEL 6

ZONING LAST UPDATED APRIL 9, 2015



# SAINT PAUL ZONING DISTRICTS

- ..... Section Line
- Water
- RL One-Family Large Lot
- R1 One-Family
- R2 One-Family
- R3 One-Family
- R4 One-Family
- RT1 Two-Family
- RT2 Townhouse
- RM1 Multiple-Family
- RM2 Multiple-Family
- RM3 Multiple-Family
- T1 Traditional Neighborhood
- T2 Traditional Neighborhood
- T3 Traditional Neighborhood
- T3M T3 with Master Plan
- T4 Traditional Neighborhood
- OS Office-Service
- B1 Local Business
- BC Community Business (converted)
- B2 Community Business
- B3 General Business
- B4 Central Business
- B5 Central Business Service
- IT Transitional Industrial
- I1 Light Industrial
- I2 General Industrial
- I3 Heavy Industrial
- VP Vehicular Parking
- PD Planned Development
- CA Capitol Area Jurisdiction



1" = 1/8 mile (660 feet)

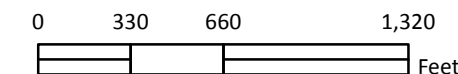
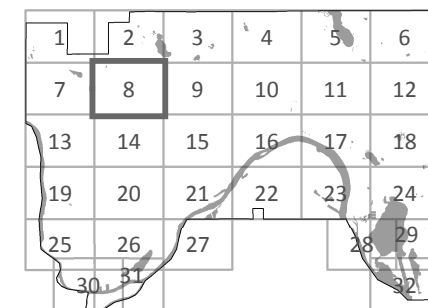
## PANEL 7

ZONING LAST UPDATED APRIL 9, 2015



# SAINT PAUL ZONING DISTRICTS

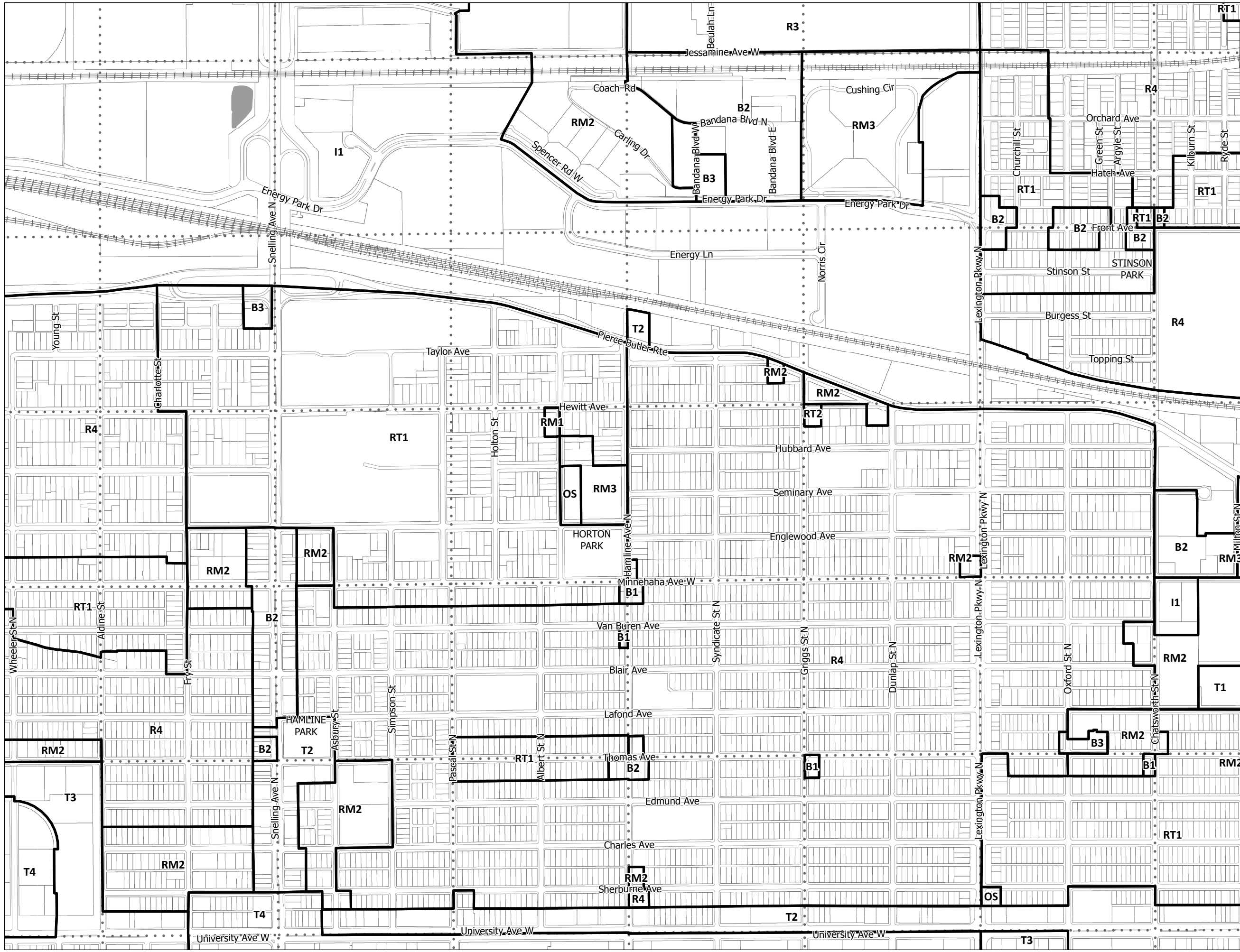
- ..... Section Line
- Water
- RL One-Family Large Lot
- R1 One-Family
- R2 One-Family
- R3 One-Family
- R4 One-Family
- RT1 Two-Family
- RT2 Townhouse
- RM1 Multiple-Family
- RM2 Multiple-Family
- RM3 Multiple-Family
- T1 Traditional Neighborhood
- T2 Traditional Neighborhood
- T3 Traditional Neighborhood
- T3M T3 with Master Plan
- T4 Traditional Neighborhood
- OS Office-Service
- B1 Local Business
- BC Community Business (converted)
- B2 Community Business
- B3 General Business
- B4 Central Business
- B5 Central Business Service
- IT Transitional Industrial
- I1 Light Industrial
- I2 General Industrial
- I3 Heavy Industrial
- VP Vehicular Parking
- PD Planned Development
- CA Capitol Area Jurisdiction



1" = 1/8 mile (660 feet)

## PANEL 8

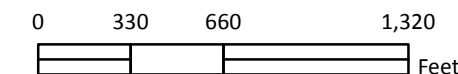
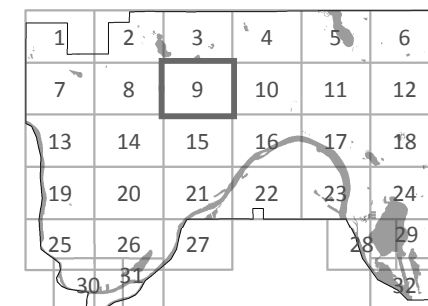
ZONING LAST UPDATED APRIL 9, 2015





# SAINT PAUL ZONING DISTRICTS

- ..... Section Line
- Water
- RL One-Family Large Lot
- R1 One-Family
- R2 One-Family
- R3 One-Family
- R4 One-Family
- RT1 Two-Family
- RT2 Townhouse
- RM1 Multiple-Family
- RM2 Multiple-Family
- RM3 Multiple-Family
- T1 Traditional Neighborhood
- T2 Traditional Neighborhood
- T3 Traditional Neighborhood
- T3M T3 with Master Plan
- T4 Traditional Neighborhood
- OS Office-Service
- B1 Local Business
- BC Community Business (converted)
- B2 Community Business
- B3 General Business
- B4 Central Business
- B5 Central Business Service
- IT Transitional Industrial
- I1 Light Industrial
- I2 General Industrial
- I3 Heavy Industrial
- VP Vehicular Parking
- PD Planned Development
- CA Capitol Area Jurisdiction



1" = 1/8 mile (660 feet)

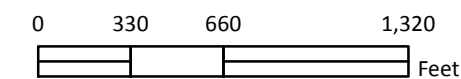
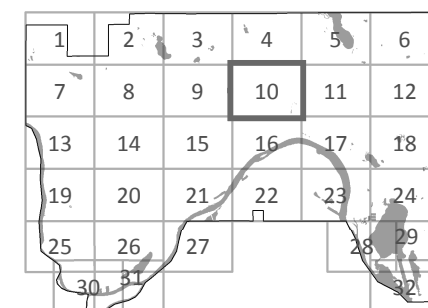
## PANEL 9

ZONING LAST UPDATED APRIL 9, 2015



# SAINT PAUL ZONING DISTRICTS

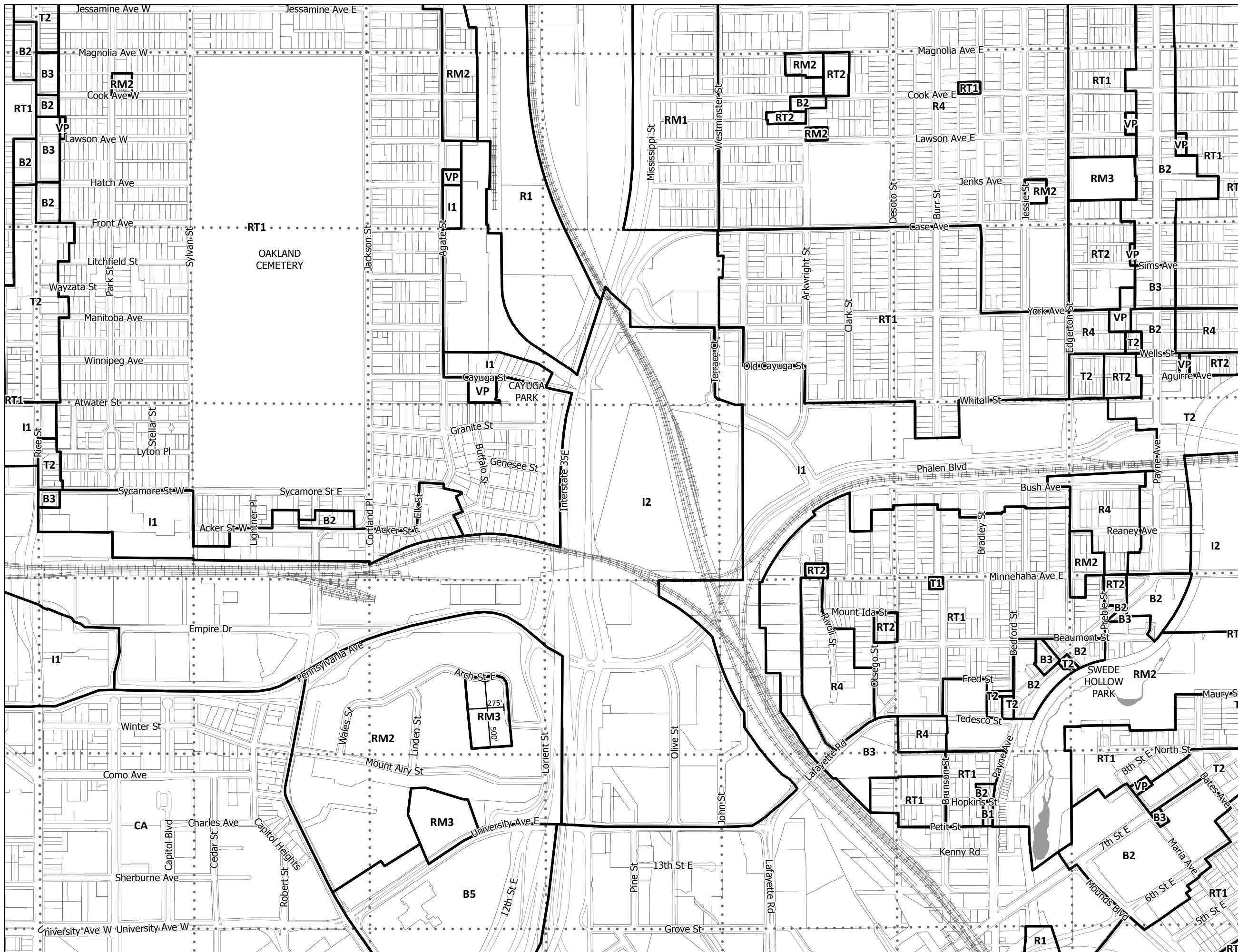
- ..... Section Line
- Water
- RL One-Family Large Lot
- R1 One-Family
- R2 One-Family
- R3 One-Family
- R4 One-Family
- RT1 Two-Family
- RT2 Townhouse
- RM1 Multiple-Family
- RM2 Multiple-Family
- RM3 Multiple-Family
- T1 Traditional Neighborhood
- T2 Traditional Neighborhood
- T3 Traditional Neighborhood
- T3M T3 with Master Plan
- T4 Traditional Neighborhood
- OS Office-Service
- B1 Local Business
- BC Community Business (converted)
- B2 Community Business
- B3 General Business
- B4 Central Business
- B5 Central Business Service
- IT Transitional Industrial
- I1 Light Industrial
- I2 General Industrial
- I3 Heavy Industrial
- VP Vehicular Parking
- PD Planned Development
- CA Capitol Area Jurisdiction



1" = 1/8 mile (660 feet)

## PANEL 10


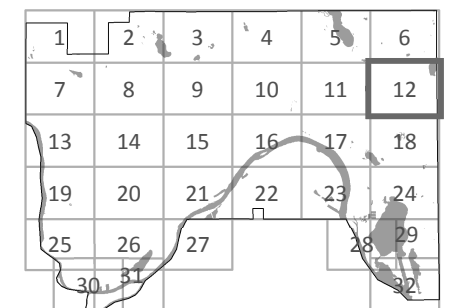
ZONING LAST UPDATED APRIL 9, 2015





# SAINT PAUL ZONING DISTRICTS

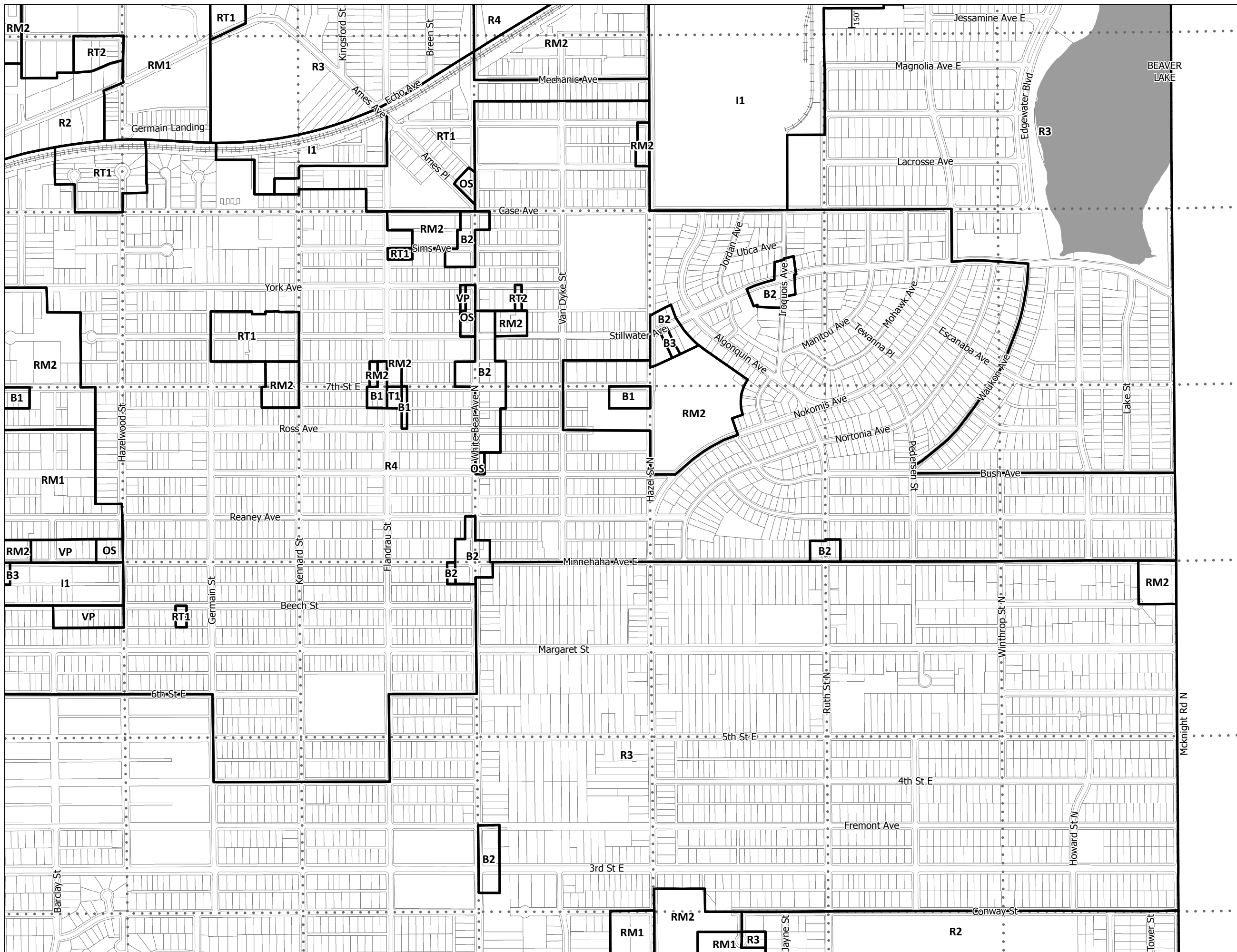
- ..... Section Line
- Water
- RL One-Family Large Lot
- R1 One-Family
- R2 One-Family
- R3 One-Family
- R4 One-Family
- RT1 Two-Family
- RT2 Townhouse
- RM1 Multiple-Family
- RM2 Multiple-Family
- RM3 Multiple-Family
- T1 Traditional Neighborhood
- T2 Traditional Neighborhood
- T3 Traditional Neighborhood
- T3M T3 with Master Plan
- T4 Traditional Neighborhood
- OS Office-Service
- B1 Local Business
- BC Community Business (converted)
- B2 Community Business
- B3 General Business
- B4 Central Business
- B5 Central Business Service
- IT Transitional Industrial
- I1 Light Industrial
- I2 General Industrial
- I3 Heavy Industrial
- VP Vehicular Parking
- PD Planned Development
- CA Capitol Area Jurisdiction



1" = 1/8 mile (660 feet)

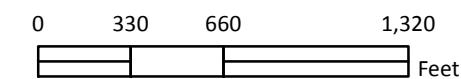
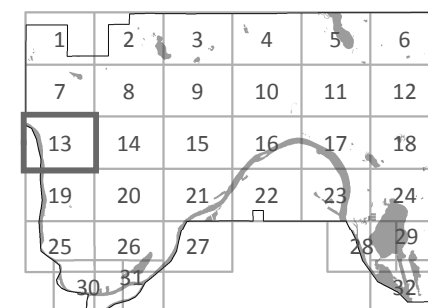
## PANEL 12

ZONING LAST UPDATED APRIL 9, 2015



# SAINT PAUL ZONING DISTRICTS

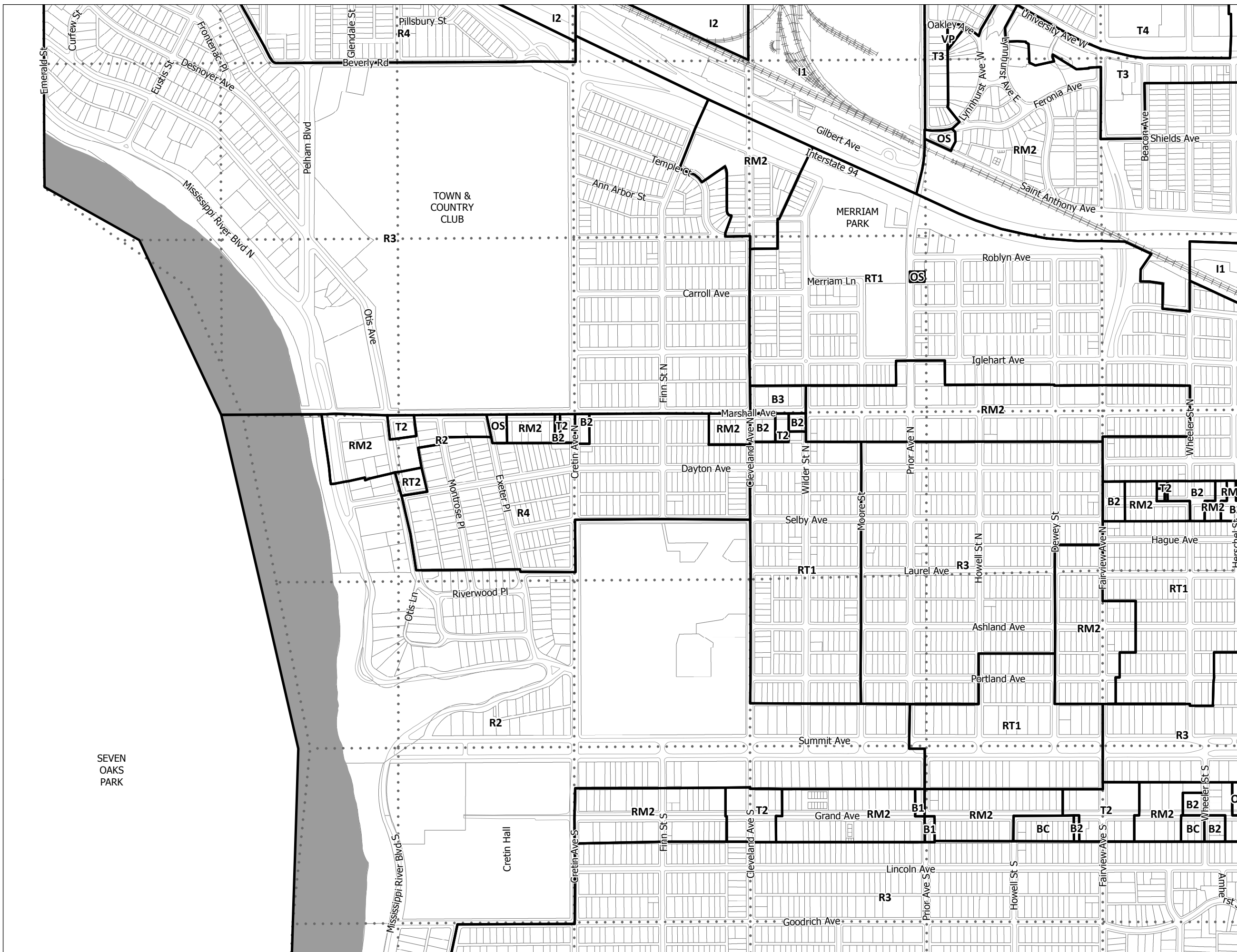
- ..... Section Line
- Water
- RL One-Family Large Lot
- R1 One-Family
- R2 One-Family
- R3 One-Family
- R4 One-Family
- RT1 Two-Family
- RT2 Townhouse
- RM1 Multiple-Family
- RM2 Multiple-Family
- RM3 Multiple-Family
- T1 Traditional Neighborhood
- T2 Traditional Neighborhood
- T3 Traditional Neighborhood
- T3M T3 with Master Plan
- T4 Traditional Neighborhood
- OS Office-Service
- B1 Local Business
- BC Community Business (converted)
- B2 Community Business
- B3 General Business
- B4 Central Business
- B5 Central Business Service
- IT Transitional Industrial
- I1 Light Industrial
- I2 General Industrial
- I3 Heavy Industrial
- VP Vehicular Parking
- PD Planned Development
- CA Capitol Area Jurisdiction



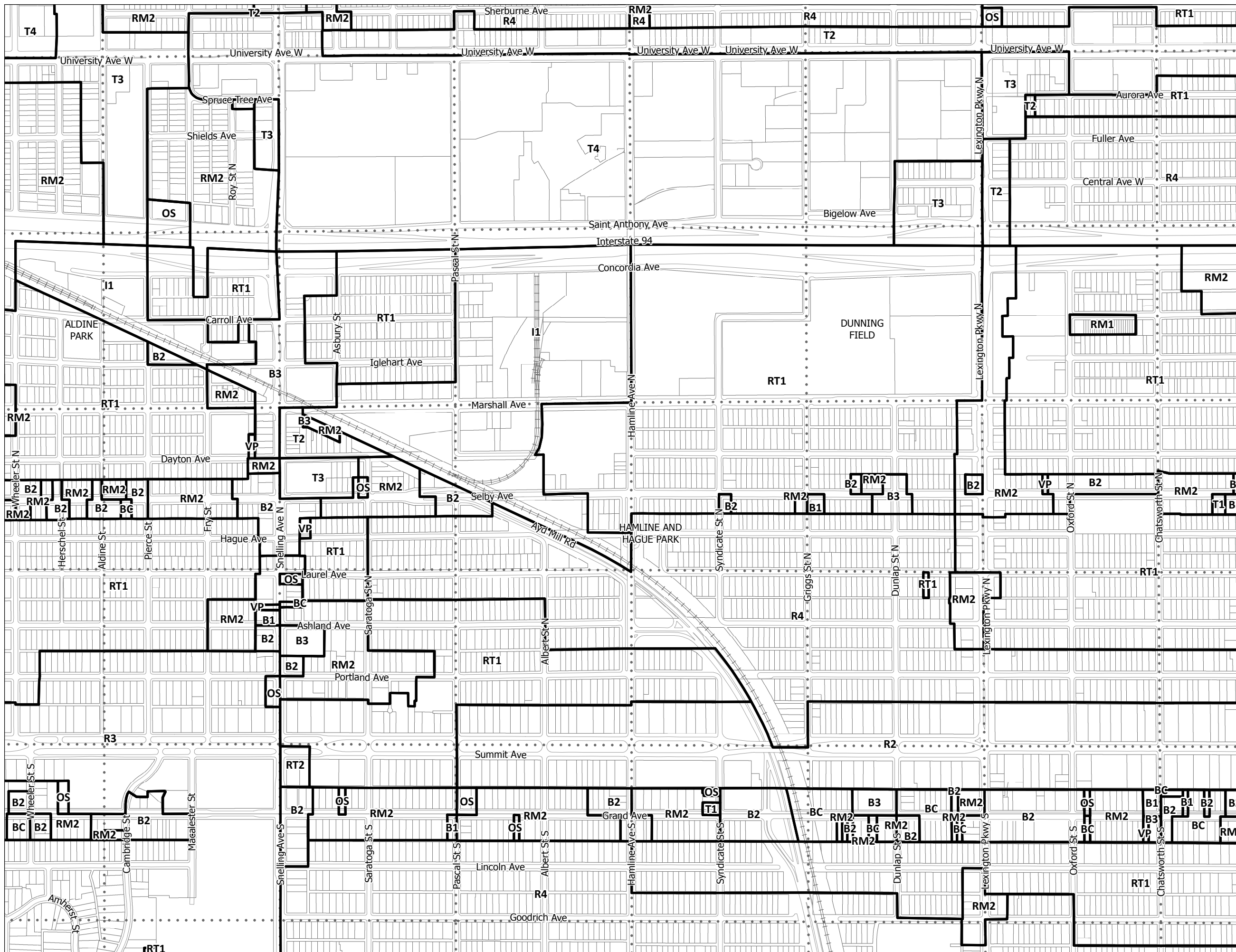
1" = 1/8 mile (660 feet)

## PANEL 13

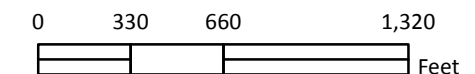
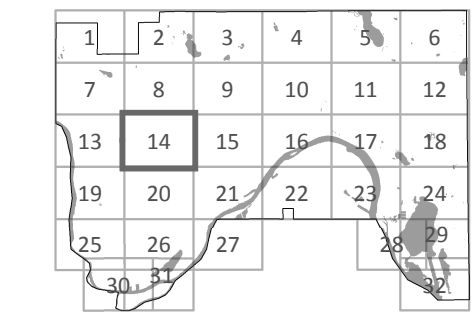
ZONING LAST UPDATED APRIL 9, 2015



# SAINT PAUL ZONING DISTRICTS



- ..... Section Line
- Water
- RL One-Family Large Lot
- R1 One-Family
- R2 One-Family
- R3 One-Family
- R4 One-Family
- RT1 Two-Family
- RT2 Townhouse
- RM1 Multiple-Family
- RM2 Multiple-Family
- RM3 Multiple-Family
- T1 Traditional Neighborhood
- T2 Traditional Neighborhood
- T3 Traditional Neighborhood
- T3M T3 with Master Plan
- T4 Traditional Neighborhood
- OS Office-Service
- B1 Local Business
- BC Community Business (converted)
- B2 Community Business
- B3 General Business
- B4 Central Business
- B5 Central Business Service
- IT Transitional Industrial
- I1 Light Industrial
- I2 General Industrial
- I3 Heavy Industrial
- VP Vehicular Parking
- PD Planned Development
- CA Capitol Area Jurisdiction



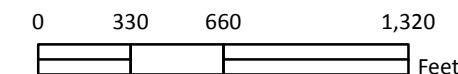
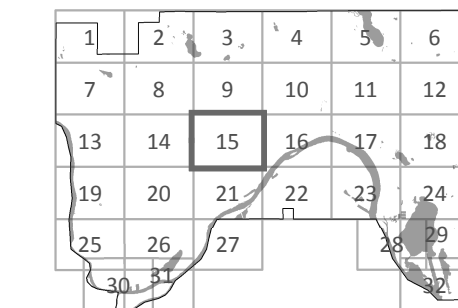
1" = 1/8 mile (660 feet)

## PANEL 14

ZONING LAST UPDATED APRIL 9, 2015

# SAINT PAUL ZONING DISTRICTS

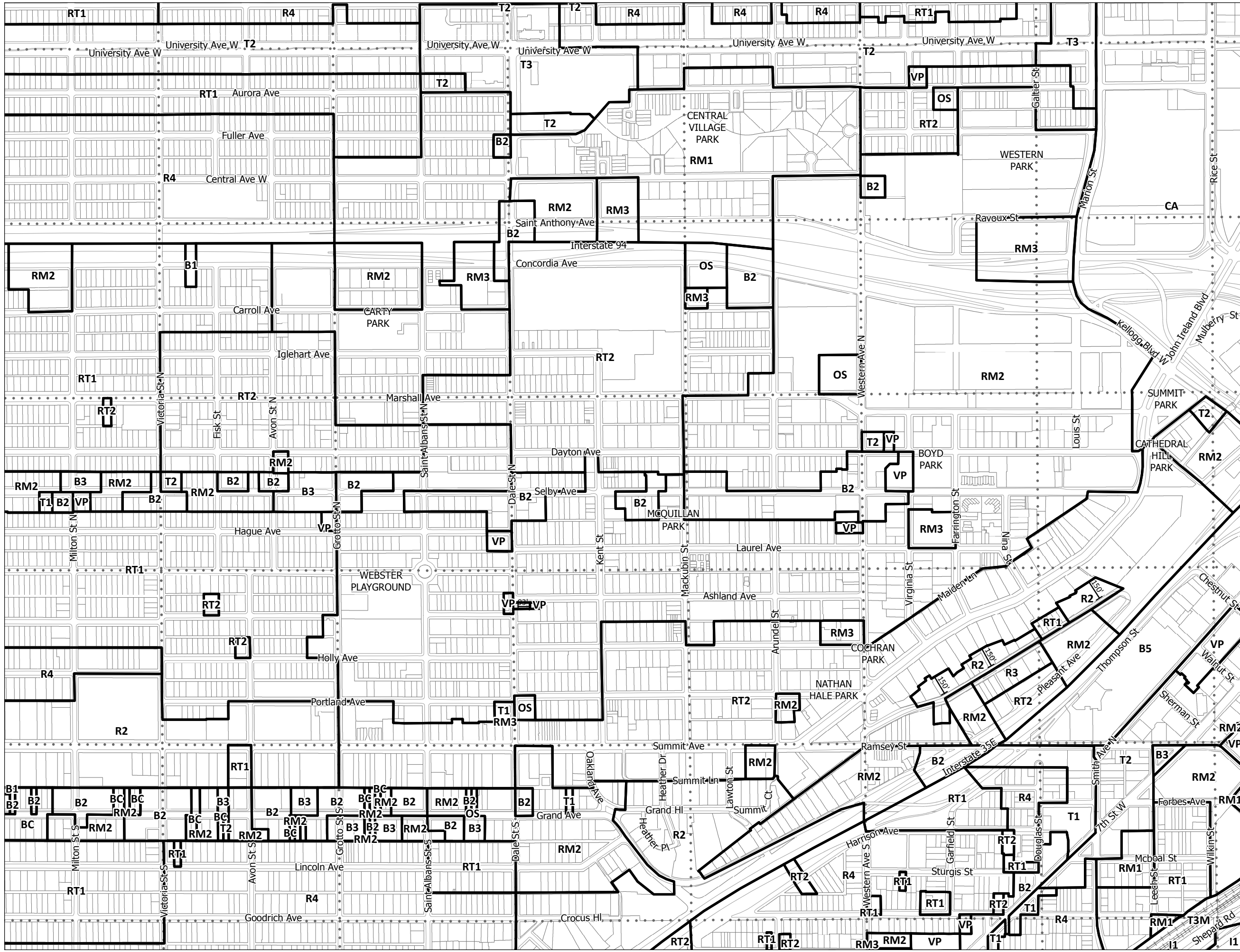
- ..... Section Line
- Water
- RL One-Family Large Lot
- R1 One-Family
- R2 One-Family
- R3 One-Family
- R4 One-Family
- RT1 Two-Family
- RT2 Townhouse
- RM1 Multiple-Family
- RM2 Multiple-Family
- RM3 Multiple-Family
- T1 Traditional Neighborhood
- T2 Traditional Neighborhood
- T3 Traditional Neighborhood
- T3M T3 with Master Plan
- T4 Traditional Neighborhood
- OS Office-Service
- B1 Local Business
- BC Community Business (converted)
- B2 Community Business
- B3 General Business
- B4 Central Business
- B5 Central Business Service
- IT Transitional Industrial
- I1 Light Industrial
- I2 General Industrial
- I3 Heavy Industrial
- VP Vehicular Parking
- PD Planned Development
- CA Capitol Area Jurisdiction



1" = 1/8 mile (660 feet)

## PANEL 15

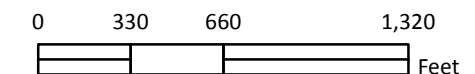
ZONING LAST UPDATED APRIL 9, 2015



# SAINT PAUL ZONING DISTRICTS

- ..... Section Line
- Water
- RL One-Family Large Lot
- R1 One-Family
- R2 One-Family
- R3 One-Family
- R4 One-Family
- RT1 Two-Family
- RT2 Townhouse
- RM1 Multiple-Family
- RM2 Multiple-Family
- RM3 Multiple-Family
- T1 Traditional Neighborhood
- T2 Traditional Neighborhood
- T3 Traditional Neighborhood
- T3M T3 with Master Plan
- T4 Traditional Neighborhood
- OS Office-Service
- B1 Local Business
- BC Community Business (converted)
- B2 Community Business
- B3 General Business
- B4 Central Business
- B5 Central Business Service
- IT Transitional Industrial
- I1 Light Industrial
- I2 General Industrial
- I3 Heavy Industrial
- VP Vehicular Parking
- PD Planned Development
- CA Capitol Area Jurisdiction

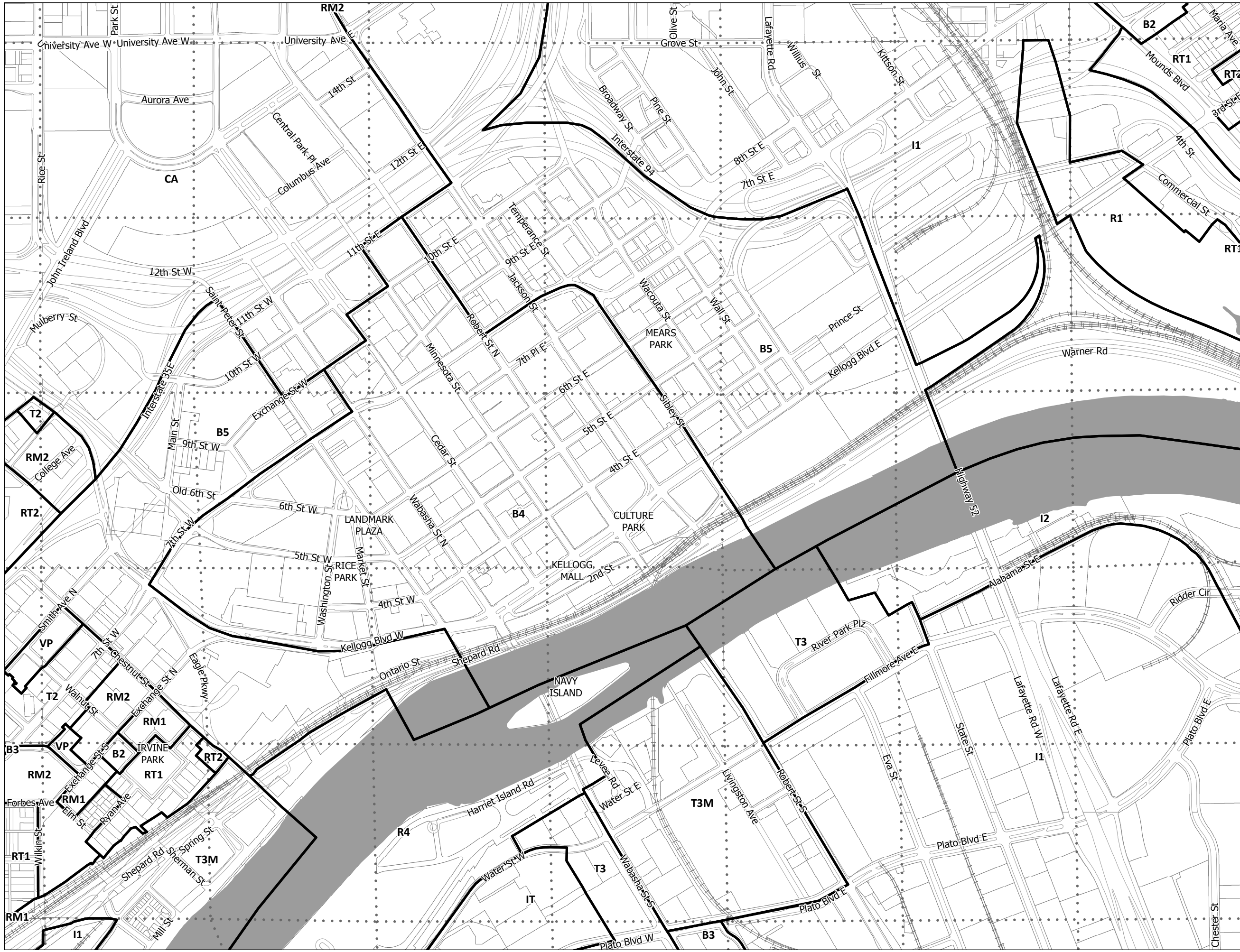
1	2	3	4	5	6
7	8	9	10	11	12
13	14	15	16	17	18
19	20	21	22	23	24
25	26	27	28	29	30
31	32	33	34	35	36



1" = 1/8 mile (660 feet)

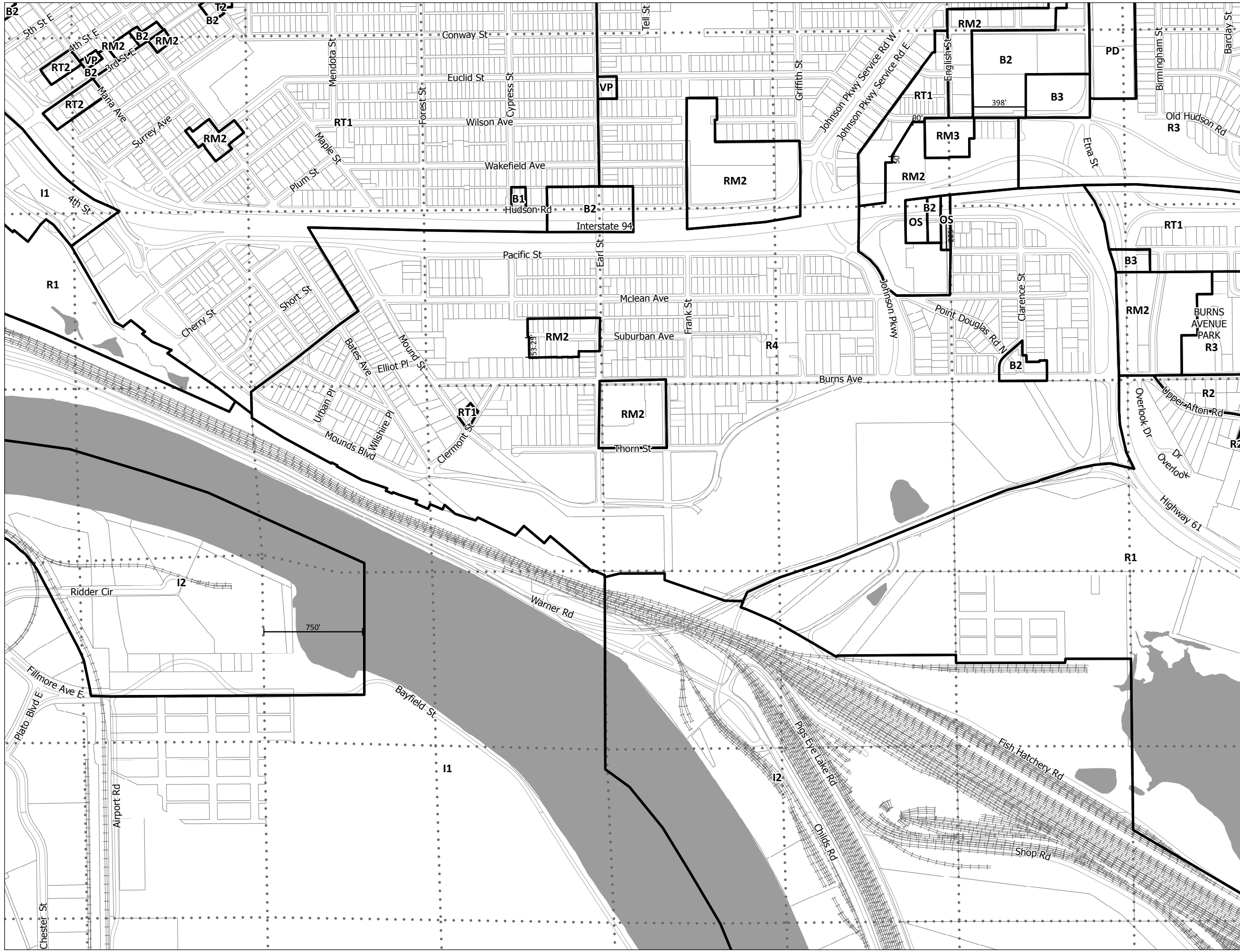
## PANEL 16

ZONING LAST UPDATED APRIL 9, 2015



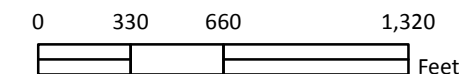


# SAINT PAUL ZONING DISTRICTS



- ..... Section Line
- Water
- RL One-Family Large Lot
- R1 One-Family
- R2 One-Family
- R3 One-Family
- R4 One-Family
- RT1 Two-Family
- RT2 Townhouse
- RM1 Multiple-Family
- RM2 Multiple-Family
- RM3 Multiple-Family
- T1 Traditional Neighborhood
- T2 Traditional Neighborhood
- T3 Traditional Neighborhood
- T3M T3 with Master Plan
- T4 Traditional Neighborhood
- OS Office-Service
- B1 Local Business
- BC Community Business (converted)
- B2 Community Business
- B3 General Business
- B4 Central Business
- B5 Central Business Service
- IT Transitional Industrial
- I1 Light Industrial
- I2 General Industrial
- I3 Heavy Industrial
- VP Vehicular Parking
- PD Planned Development
- CA Capitol Area Jurisdiction

1	2	3	4	5	6
7	8	9	10	11	12
13	14	15	16	17	18
19	20	21	22	23	24
25	26	27	28	29	30
31	32				



1" = 1/8 mile (660 feet)

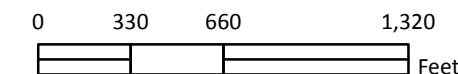
## PANEL 17

ZONING LAST UPDATED APRIL 9, 2015

# SAINT PAUL ZONING DISTRICTS

- ..... Section Line
- Water
- RL One-Family Large Lot
- R1 One-Family
- R2 One-Family
- R3 One-Family
- R4 One-Family
- RT1 Two-Family
- RT2 Townhouse
- RM1 Multiple-Family
- RM2 Multiple-Family
- RM3 Multiple-Family
- T1 Traditional Neighborhood
- T2 Traditional Neighborhood
- T3 Traditional Neighborhood
- T3M T3 with Master Plan
- T4 Traditional Neighborhood
- OS Office-Service
- B1 Local Business
- BC Community Business (converted)
- B2 Community Business
- B3 General Business
- B4 Central Business
- B5 Central Business Service
- IT Transitional Industrial
- I1 Light Industrial
- I2 General Industrial
- I3 Heavy Industrial
- VP Vehicular Parking
- PD Planned Development
- CA Capitol Area Jurisdiction

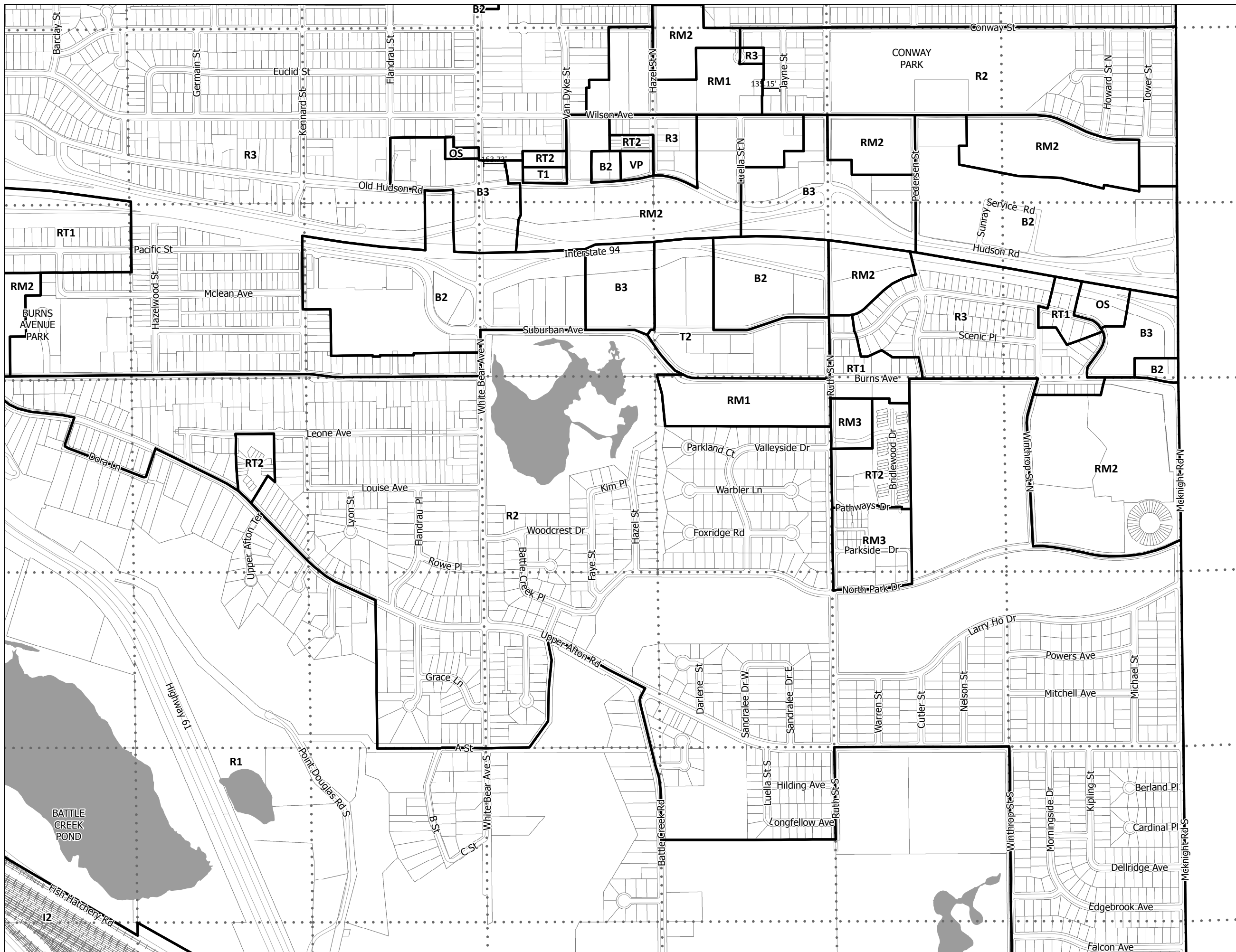
1	2	3	4	5	6
7	8	9	10	11	12
13	14	15	16	17	18
19	20	21	22	23	24
25	26	27	28	29	30
31	32				



1" = 1/8 mile (660 feet)

## PANEL 18

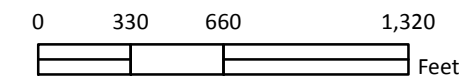
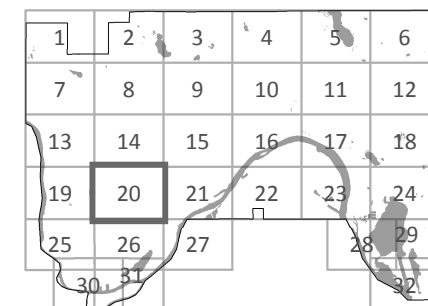
ZONING LAST UPDATED APRIL 9, 2015





# SAINT PAUL ZONING DISTRICTS

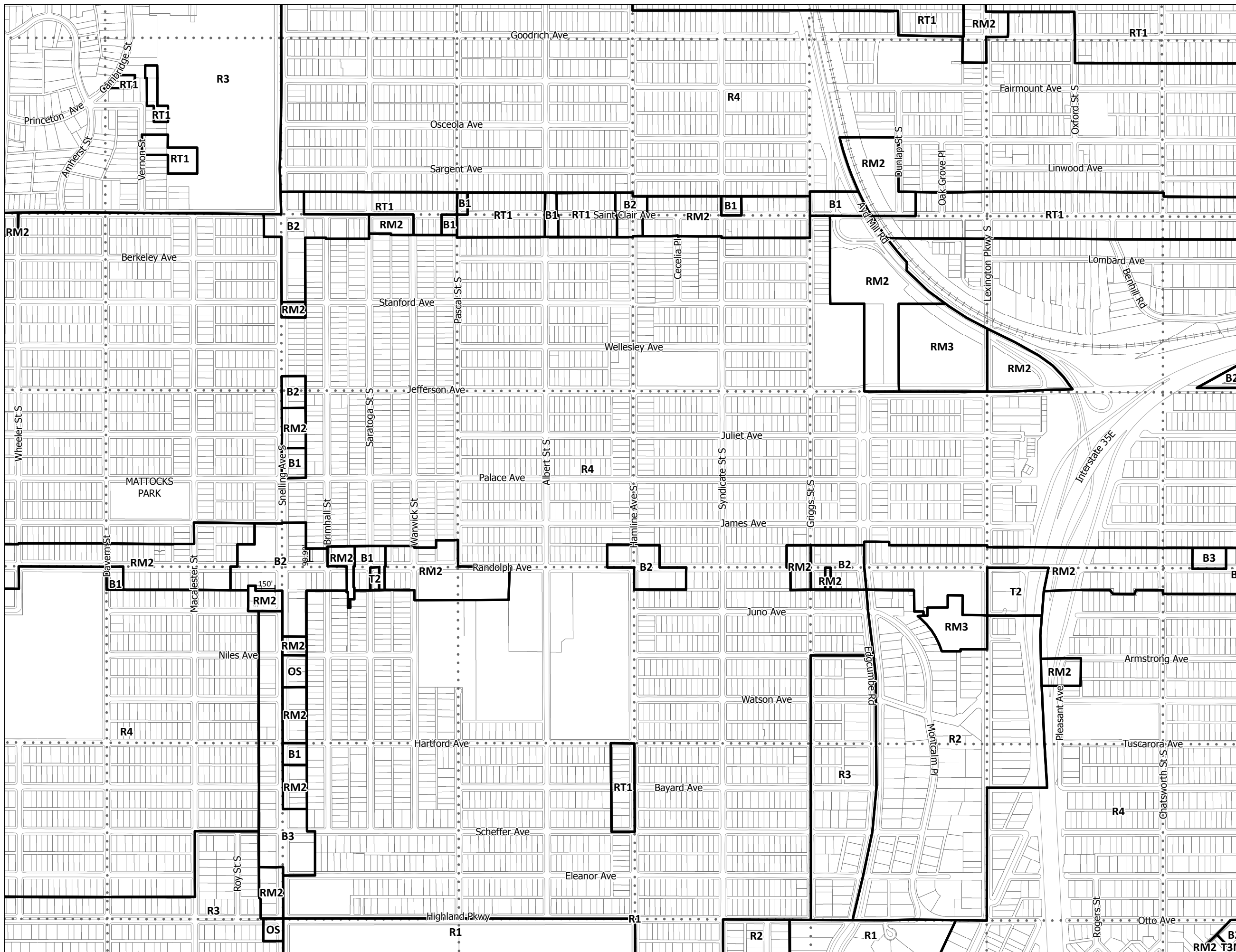
- ..... Section Line
- Water
- RL One-Family Large Lot
- R1 One-Family
- R2 One-Family
- R3 One-Family
- R4 One-Family
- RT1 Two-Family
- RT2 Townhouse
- RM1 Multiple-Family
- RM2 Multiple-Family
- RM3 Multiple-Family
- T1 Traditional Neighborhood
- T2 Traditional Neighborhood
- T3 Traditional Neighborhood
- T3M T3 with Master Plan
- T4 Traditional Neighborhood
- OS Office-Service
- B1 Local Business
- BC Community Business (converted)
- B2 Community Business
- B3 General Business
- B4 Central Business
- B5 Central Business Service
- IT Transitional Industrial
- I1 Light Industrial
- I2 General Industrial
- I3 Heavy Industrial
- VP Vehicular Parking
- PD Planned Development
- CA Capitol Area Jurisdiction



1" = 1/8 mile (660 feet)

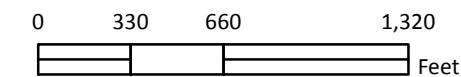
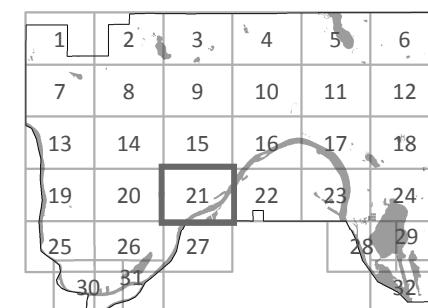
## PANEL 20

ZONING LAST UPDATED APRIL 9, 2015



# SAINT PAUL ZONING DISTRICTS

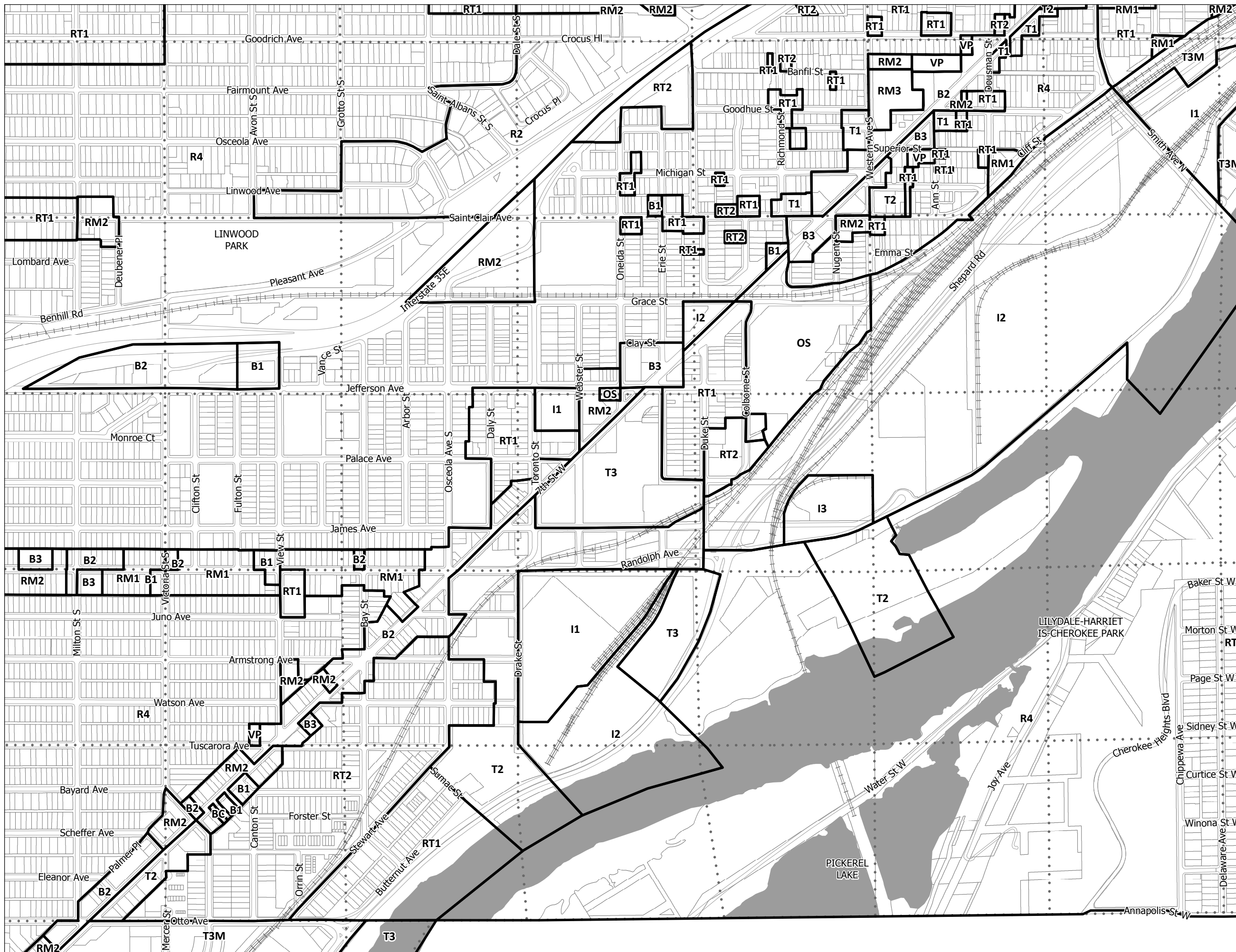
- ..... Section Line
- Water
- RL One-Family Large Lot
- R1 One-Family
- R2 One-Family
- R3 One-Family
- R4 One-Family
- RT1 Two-Family
- RT2 Townhouse
- RM1 Multiple-Family
- RM2 Multiple-Family
- RM3 Multiple-Family
- T1 Traditional Neighborhood
- T2 Traditional Neighborhood
- T3 Traditional Neighborhood
- T3M T3 with Master Plan
- T4 Traditional Neighborhood
- OS Office-Service
- B1 Local Business
- BC Community Business (converted)
- B2 Community Business
- B3 General Business
- B4 Central Business
- B5 Central Business Service
- IT Transitional Industrial
- I1 Light Industrial
- I2 General Industrial
- I3 Heavy Industrial
- VP Vehicular Parking
- PD Planned Development
- CA Capitol Area Jurisdiction



1" = 1/8 mile (660 feet)

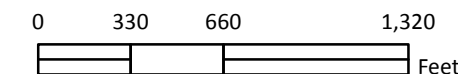
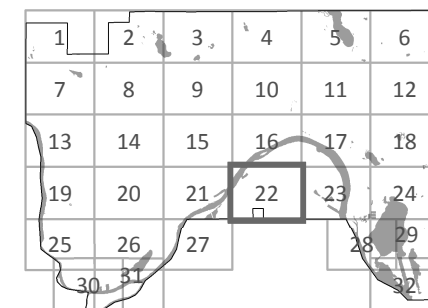
## PANEL 21

ZONING LAST UPDATED APRIL 9, 2015



# SAINT PAUL ZONING DISTRICTS

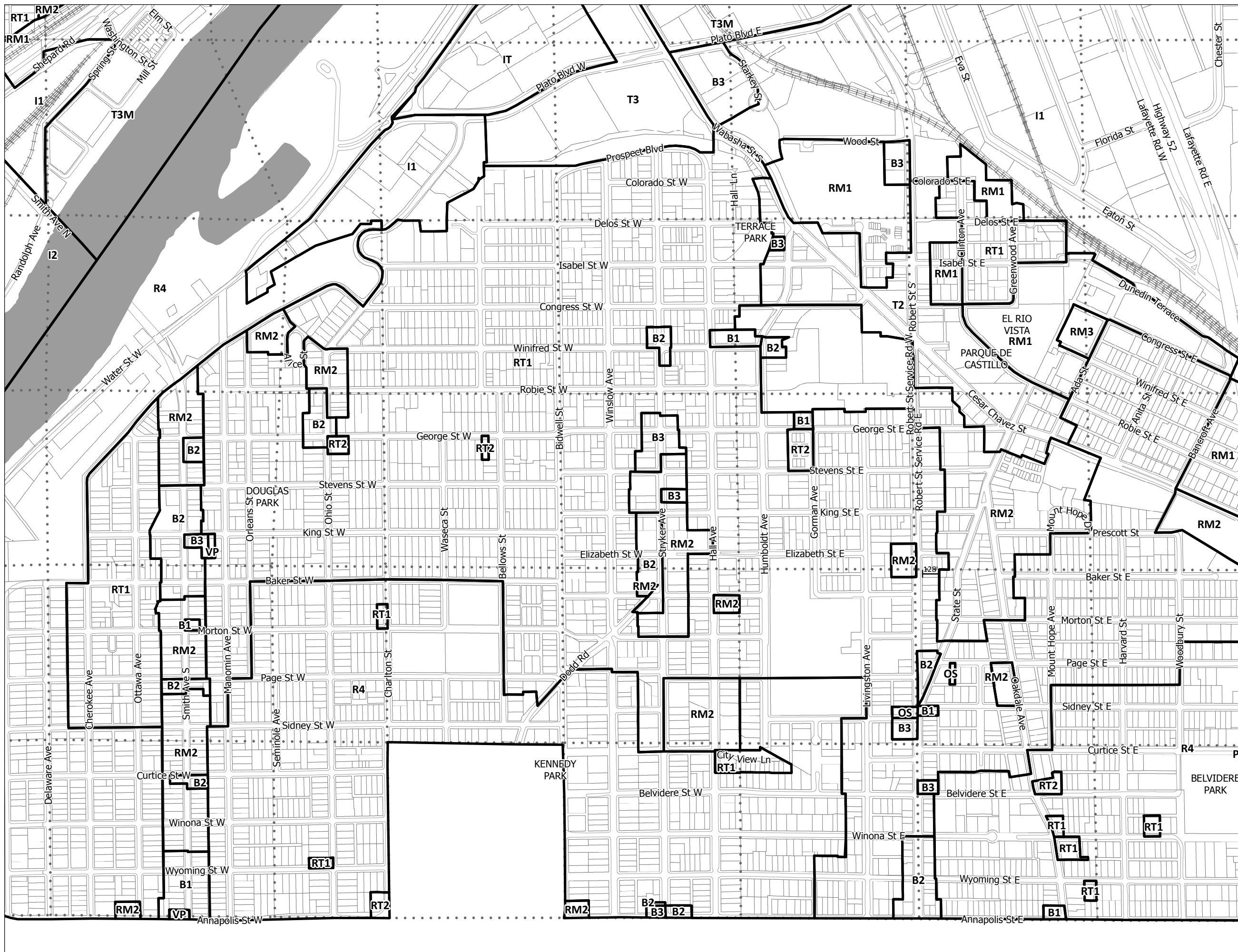
- ..... Section Line
- Water
- RL One-Family Large Lot
- R1 One-Family
- R2 One-Family
- R3 One-Family
- R4 One-Family
- RT1 Two-Family
- RT2 Townhouse
- RM1 Multiple-Family
- RM2 Multiple-Family
- RM3 Multiple-Family
- T1 Traditional Neighborhood
- T2 Traditional Neighborhood
- T3 Traditional Neighborhood
- T3M T3 with Master Plan
- T4 Traditional Neighborhood
- OS Office-Service
- B1 Local Business
- BC Community Business (converted)
- B2 Community Business
- B3 General Business
- B4 Central Business
- B5 Central Business Service
- IT Transitional Industrial
- I1 Light Industrial
- I2 General Industrial
- I3 Heavy Industrial
- VP Vehicular Parking
- PD Planned Development
- CA Capitol Area Jurisdiction



1" = 1/8 mile (660 feet)

## PANEL 22

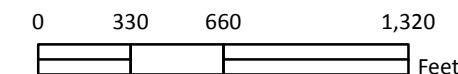
ZONING LAST UPDATED APRIL 9, 2015



# SAINT PAUL ZONING DISTRICTS

- ..... Section Line
- Water
- RL One-Family Large Lot
- R1 One-Family
- R2 One-Family
- R3 One-Family
- R4 One-Family
- RT1 Two-Family
- RT2 Townhouse
- RM1 Multiple-Family
- RM2 Multiple-Family
- RM3 Multiple-Family
- T1 Traditional Neighborhood
- T2 Traditional Neighborhood
- T3 Traditional Neighborhood
- T3M T3 with Master Plan
- T4 Traditional Neighborhood
- OS Office-Service
- B1 Local Business
- BC Community Business (converted)
- B2 Community Business
- B3 General Business
- B4 Central Business
- B5 Central Business Service
- IT Transitional Industrial
- I1 Light Industrial
- I2 General Industrial
- I3 Heavy Industrial
- VP Vehicular Parking
- PD Planned Development
- CA Capitol Area Jurisdiction

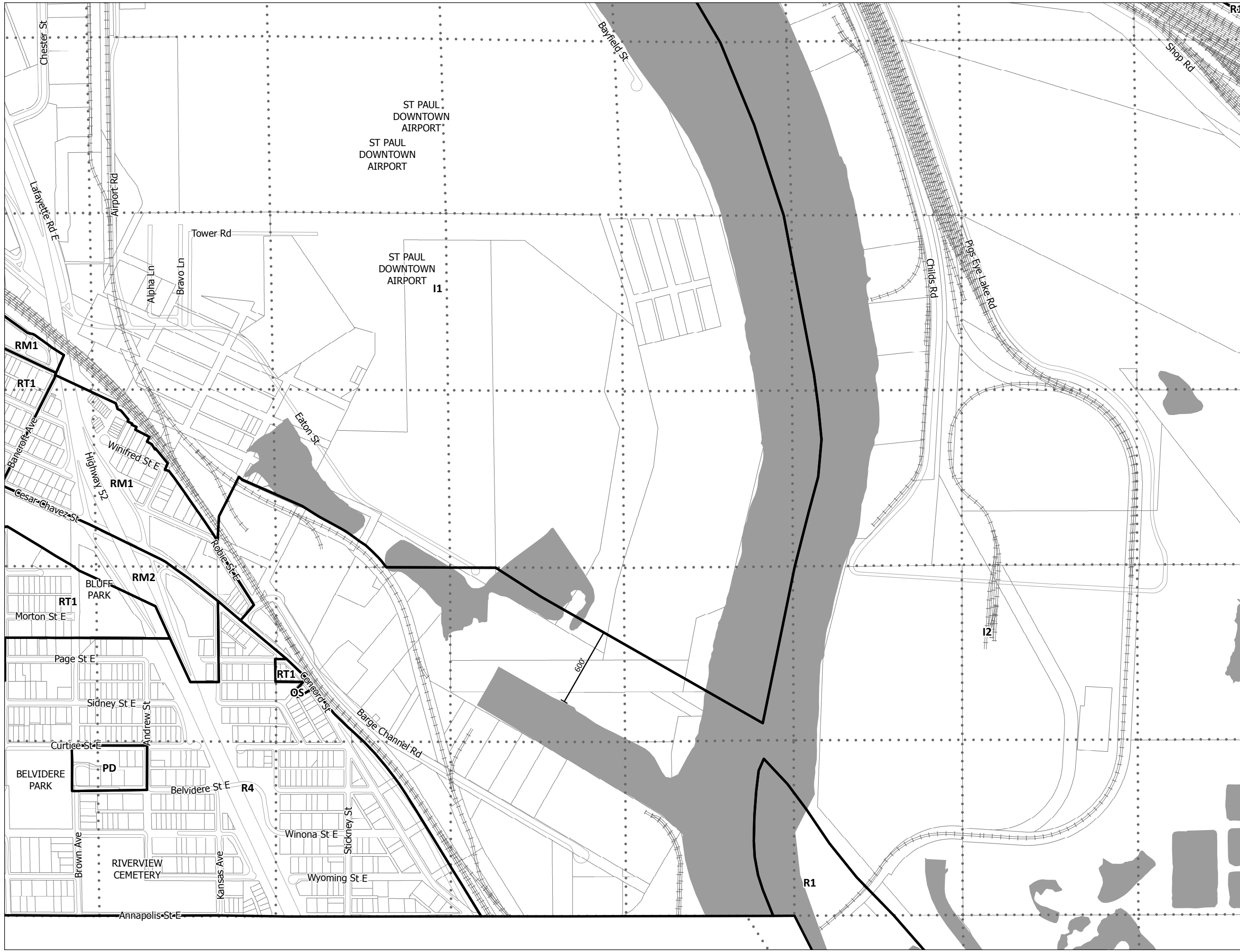
1	2	3	4	5	6
7	8	9	10	11	12
13	14	15	16	17	18
19	20	21	22	23	24
25	26	27	28	29	30
31	32	33	34	35	36



1" = 1/8 mile (660 feet)

## PANEL 23

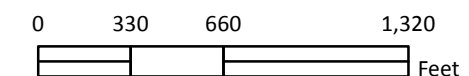
ZONING LAST UPDATED APRIL 9, 2015



# SAINT PAUL ZONING DISTRICTS

- ..... Section Line
- Water
- RL One-Family Large Lot
- R1 One-Family
- R2 One-Family
- R3 One-Family
- R4 One-Family
- RT1 Two-Family
- RT2 Townhouse
- RM1 Multiple-Family
- RM2 Multiple-Family
- RM3 Multiple-Family
- T1 Traditional Neighborhood
- T2 Traditional Neighborhood
- T3 Traditional Neighborhood
- T3M T3 with Master Plan
- T4 Traditional Neighborhood
- OS Office-Service
- B1 Local Business
- BC Community Business (converted)
- B2 Community Business
- B3 General Business
- B4 Central Business
- B5 Central Business Service
- IT Transitional Industrial
- I1 Light Industrial
- I2 General Industrial
- I3 Heavy Industrial
- VP Vehicular Parking
- PD Planned Development
- CA Capitol Area Jurisdiction

1	2	3	4	5	6
7	8	9	10	11	12
13	14	15	16	17	18
19	20	21	22	23	24
25	26	27	28	29	30
31	32				



1" = 1/8 mile (660 feet)

## PANEL 24

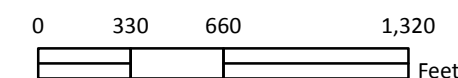
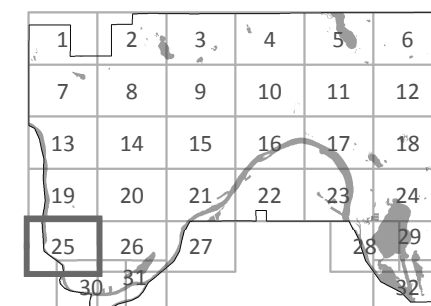
ZONING LAST UPDATED APRIL 9, 2015





# SAINT PAUL ZONING DISTRICTS

- ..... Section Line
- Water
- RL One-Family Large Lot
- R1 One-Family
- R2 One-Family
- R3 One-Family
- R4 One-Family
- RT1 Two-Family
- RT2 Townhouse
- RM1 Multiple-Family
- RM2 Multiple-Family
- RM3 Multiple-Family
- T1 Traditional Neighborhood
- T2 Traditional Neighborhood
- T3 Traditional Neighborhood
- T3M T3 with Master Plan
- T4 Traditional Neighborhood
- OS Office-Service
- B1 Local Business
- BC Community Business (converted)
- B2 Community Business
- B3 General Business
- B4 Central Business
- B5 Central Business Service
- IT Transitional Industrial
- I1 Light Industrial
- I2 General Industrial
- I3 Heavy Industrial
- VP Vehicular Parking
- PD Planned Development
- CA Capitol Area Jurisdiction



1" = 1/8 mile (660 feet)

## PANEL 25

ZONING LAST UPDATED APRIL 9, 2015

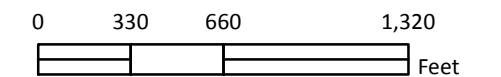
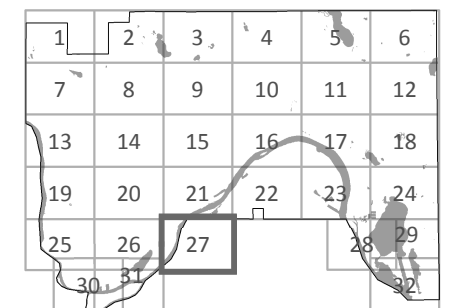




# SAINT PAUL ZONING DISTRICTS



- ..... Section Line
- Water
- RL One-Family Large Lot
- R1 One-Family
- R2 One-Family
- R3 One-Family
- R4 One-Family
- RT1 Two-Family
- RT2 Townhouse
- RM1 Multiple-Family
- RM2 Multiple-Family
- RM3 Multiple-Family
- T1 Traditional Neighborhood
- T2 Traditional Neighborhood
- T3 Traditional Neighborhood
- T3M T3 with Master Plan
- T4 Traditional Neighborhood
- OS Office-Service
- B1 Local Business
- BC Community Business (converted)
- B2 Community Business
- B3 General Business
- B4 Central Business
- B5 Central Business Service
- IT Transitional Industrial
- I1 Light Industrial
- I2 General Industrial
- I3 Heavy Industrial
- VP Vehicular Parking
- PD Planned Development
- CA Capitol Area Jurisdiction



1" = 1/8 mile (660 feet)

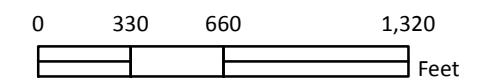
SOMERSET  
COUNTRY  
CLUB

## PANEL 27

ZONING LAST UPDATED APRIL 9, 2015

# SAINT PAUL ZONING DISTRICTS

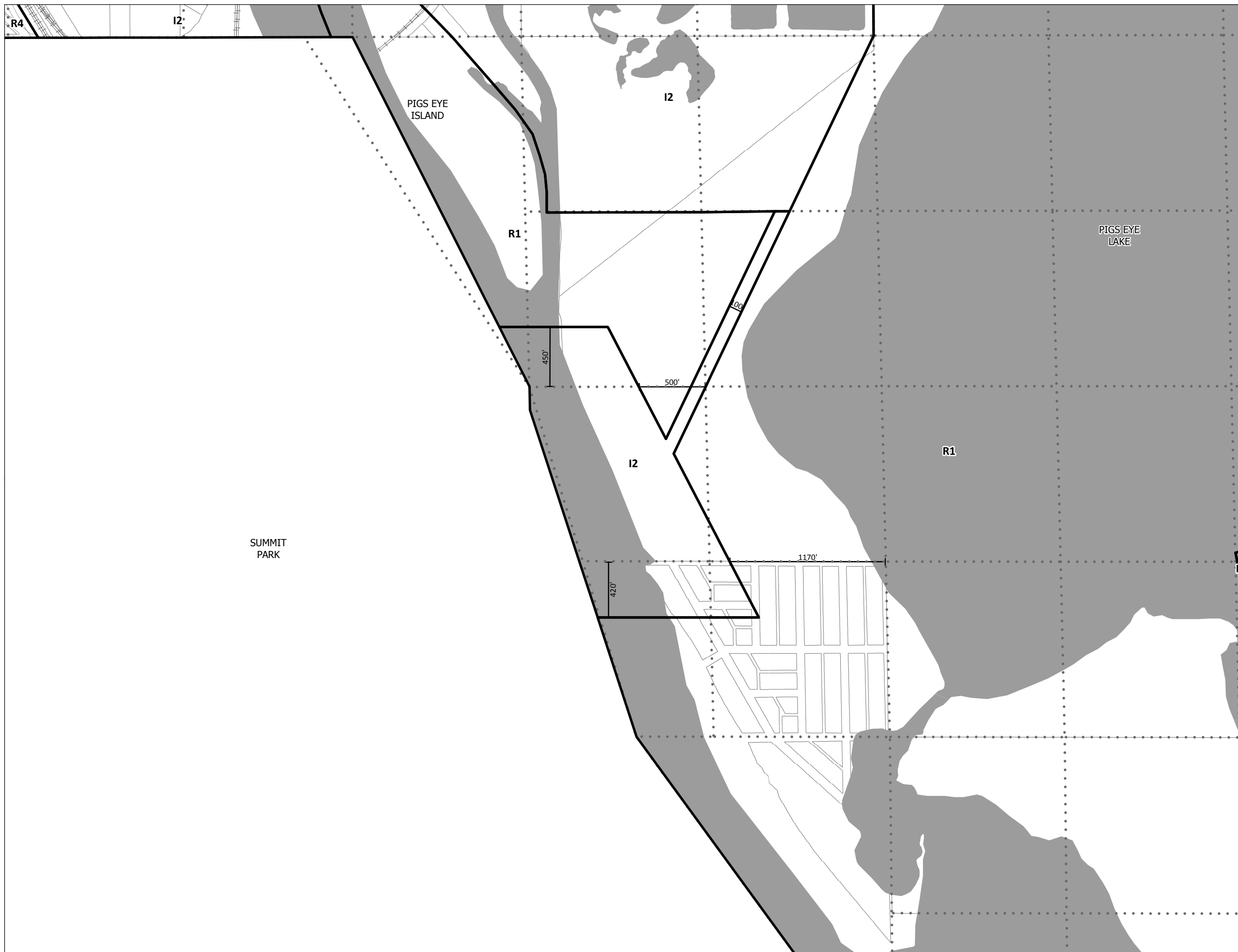
- Section Line
- Water
- RL One-Family Large Lot
- R1 One-Family
- R2 One-Family
- R3 One-Family
- R4 One-Family
- RT1 Two-Family
- RT2 Townhouse
- RM1 Multiple-Family
- RM2 Multiple-Family
- RM3 Multiple-Family
- T1 Traditional Neighborhood
- T2 Traditional Neighborhood
- T3 Traditional Neighborhood
- T3M T3 with Master Plan
- T4 Traditional Neighborhood
- OS Office-Service
- B1 Local Business
- BC Community Business (converted)
- B2 Community Business
- B3 General Business
- B4 Central Business
- B5 Central Business Service
- IT Transitional Industrial
- I1 Light Industrial
- I2 General Industrial
- I3 Heavy Industrial
- VP Vehicular Parking
- PD Planned Development
- CA Capitol Area Jurisdiction



1" = 1/8 mile (660 feet)

## PANEL 28

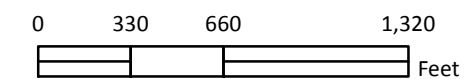
ZONING LAST UPDATED APRIL 9, 2015



# SAINT PAUL ZONING DISTRICTS

- ..... Section Line
- Water
- RL One-Family Large Lot
- R1 One-Family
- R2 One-Family
- R3 One-Family
- R4 One-Family
- RT1 Two-Family
- RT2 Townhouse
- RM1 Multiple-Family
- RM2 Multiple-Family
- RM3 Multiple-Family
- T1 Traditional Neighborhood
- T2 Traditional Neighborhood
- T3 Traditional Neighborhood
- T3M T3 with Master Plan
- T4 Traditional Neighborhood
- OS Office-Service
- B1 Local Business
- BC Community Business (converted)
- B2 Community Business
- B3 General Business
- B4 Central Business
- B5 Central Business Service
- IT Transitional Industrial
- I1 Light Industrial
- I2 General Industrial
- I3 Heavy Industrial
- VP Vehicular Parking
- PD Planned Development
- CA Capitol Area Jurisdiction

1	2	3	4	5	6
7	8	9	10	11	12
13	14	15	16	17	18
19	20	21	22	23	24
25	26	27	28	29	30
31	32	33	34	35	36



1" = 1/8 mile (660 feet)

## PANEL 29

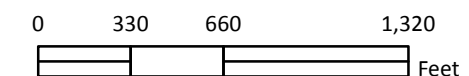
ZONING LAST UPDATED APRIL 9, 2015



# SAINT PAUL ZONING DISTRICTS

- ..... Section Line
- Water
- RL One-Family Large Lot
- R1 One-Family
- R2 One-Family
- R3 One-Family
- R4 One-Family
- RT1 Two-Family
- RT2 Townhouse
- RM1 Multiple-Family
- RM2 Multiple-Family
- RM3 Multiple-Family
- T1 Traditional Neighborhood
- T2 Traditional Neighborhood
- T3 Traditional Neighborhood
- T3M T3 with Master Plan
- T4 Traditional Neighborhood
- OS Office-Service
- B1 Local Business
- BC Community Business (converted)
- B2 Community Business
- B3 General Business
- B4 Central Business
- B5 Central Business Service
- IT Transitional Industrial
- I1 Light Industrial
- I2 General Industrial
- I3 Heavy Industrial
- VP Vehicular Parking
- PD Planned Development
- CA Capitol Area Jurisdiction

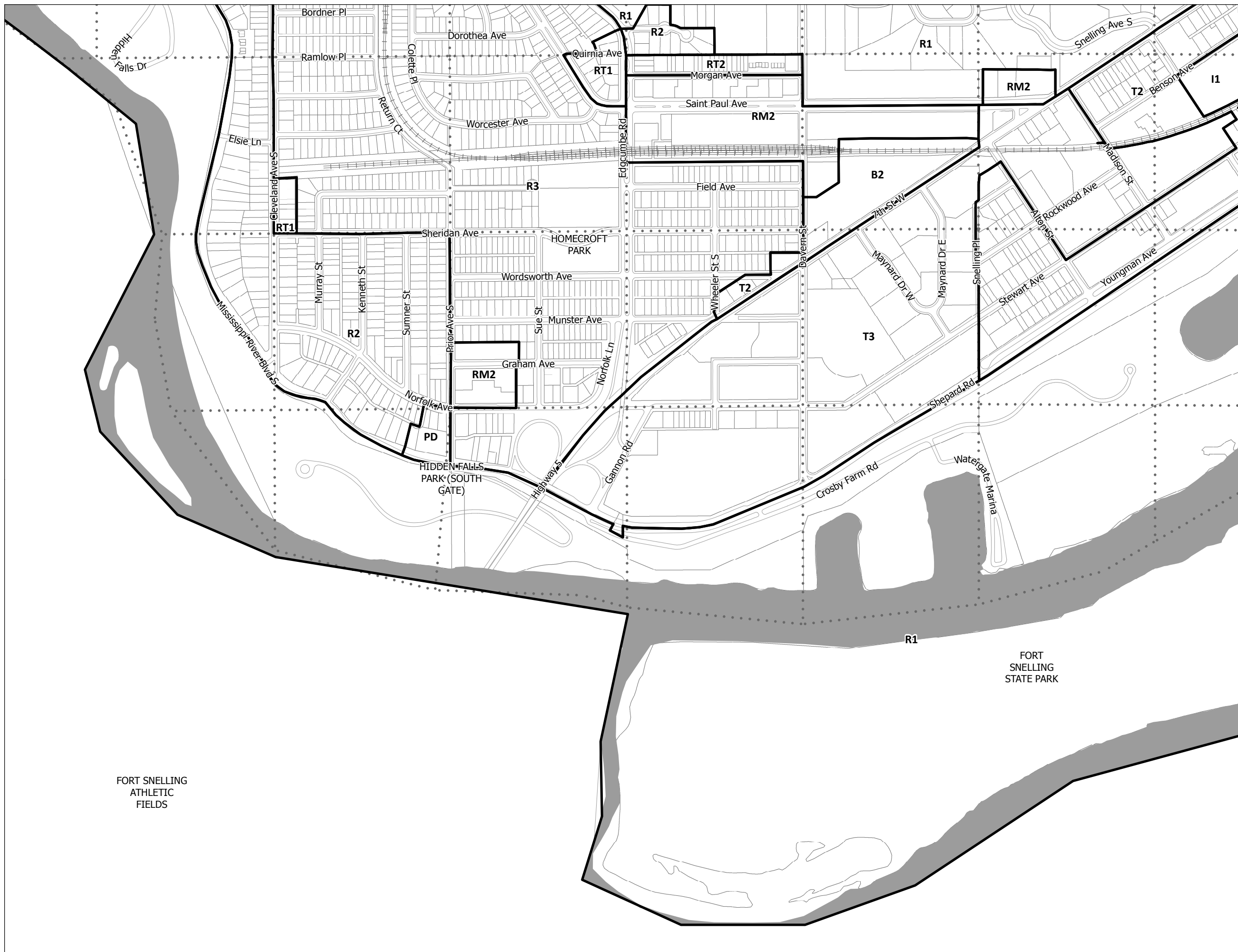
1	2	3	4	5	6
7	8	9	10	11	12
13	14	15	16	17	18
19	20	21	22	23	24
25	26	27	28	29	
30	31				32



1" = 1/8 mile (660 feet)

## PANEL 30

ZONING LAST UPDATED APRIL 9, 2015

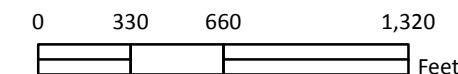
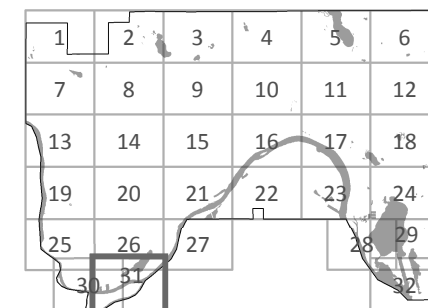


FORT SNELLING  
ATHLETIC  
FIELDS

FORT  
SNELLING  
STATE PARK

# SAINT PAUL ZONING DISTRICTS

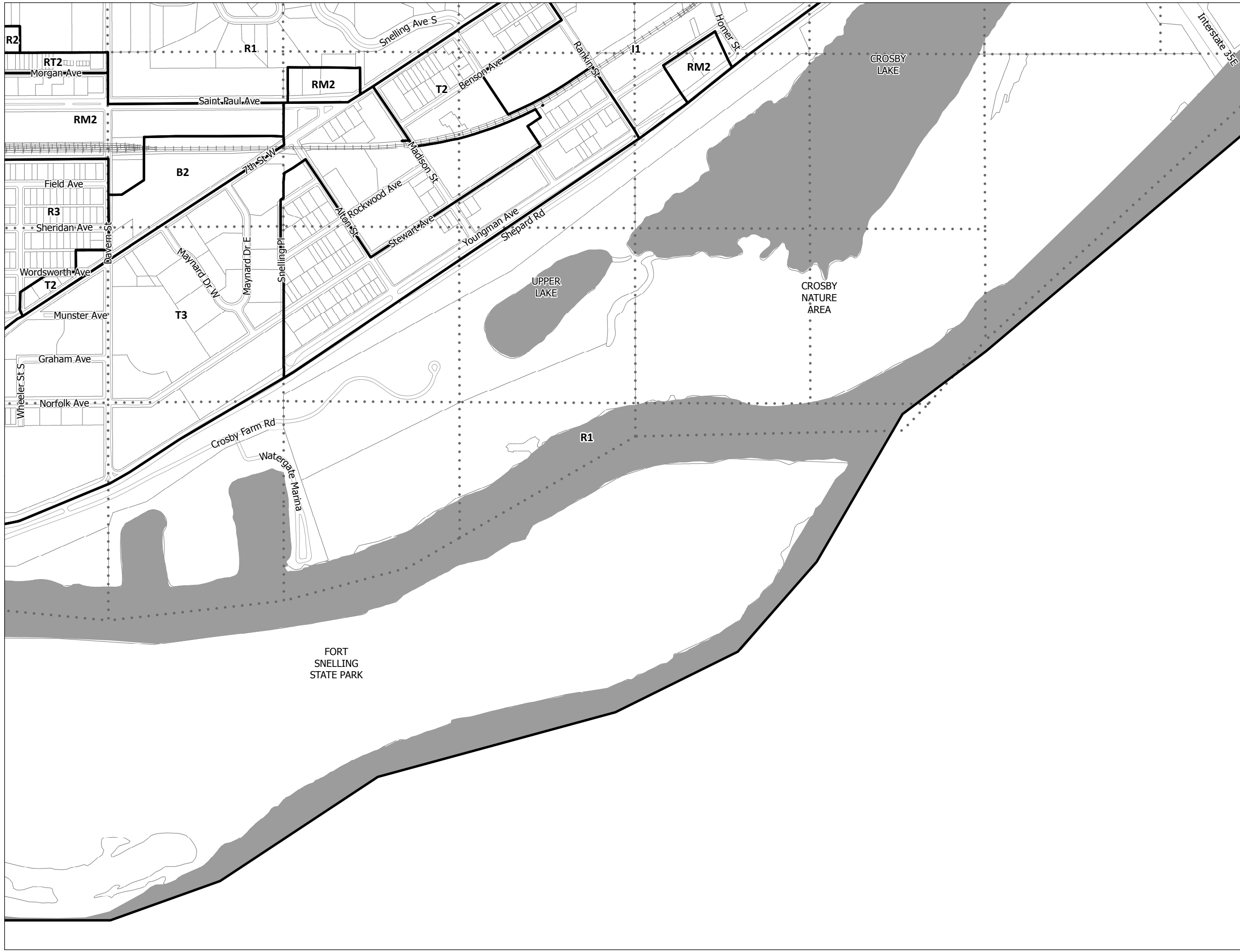
- ..... Section Line
- Water
- RL One-Family Large Lot
- R1 One-Family
- R2 One-Family
- R3 One-Family
- R4 One-Family
- RT1 Two-Family
- RT2 Townhouse
- RM1 Multiple-Family
- RM2 Multiple-Family
- RM3 Multiple-Family
- T1 Traditional Neighborhood
- T2 Traditional Neighborhood
- T3 Traditional Neighborhood
- T3M T3 with Master Plan
- T4 Traditional Neighborhood
- OS Office-Service
- B1 Local Business
- BC Community Business (converted)
- B2 Community Business
- B3 General Business
- B4 Central Business
- B5 Central Business Service
- IT Transitional Industrial
- I1 Light Industrial
- I2 General Industrial
- I3 Heavy Industrial
- VP Vehicular Parking
- PD Planned Development
- CA Capitol Area Jurisdiction



1" = 1/8 mile (660 feet)

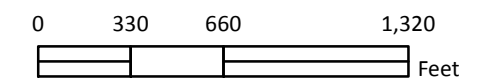
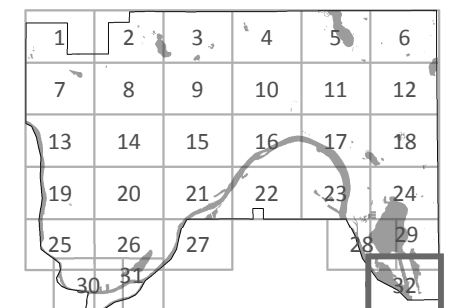
## PANEL 31

ZONING LAST UPDATED APRIL 9, 2015



# SAINT PAUL ZONING DISTRICTS

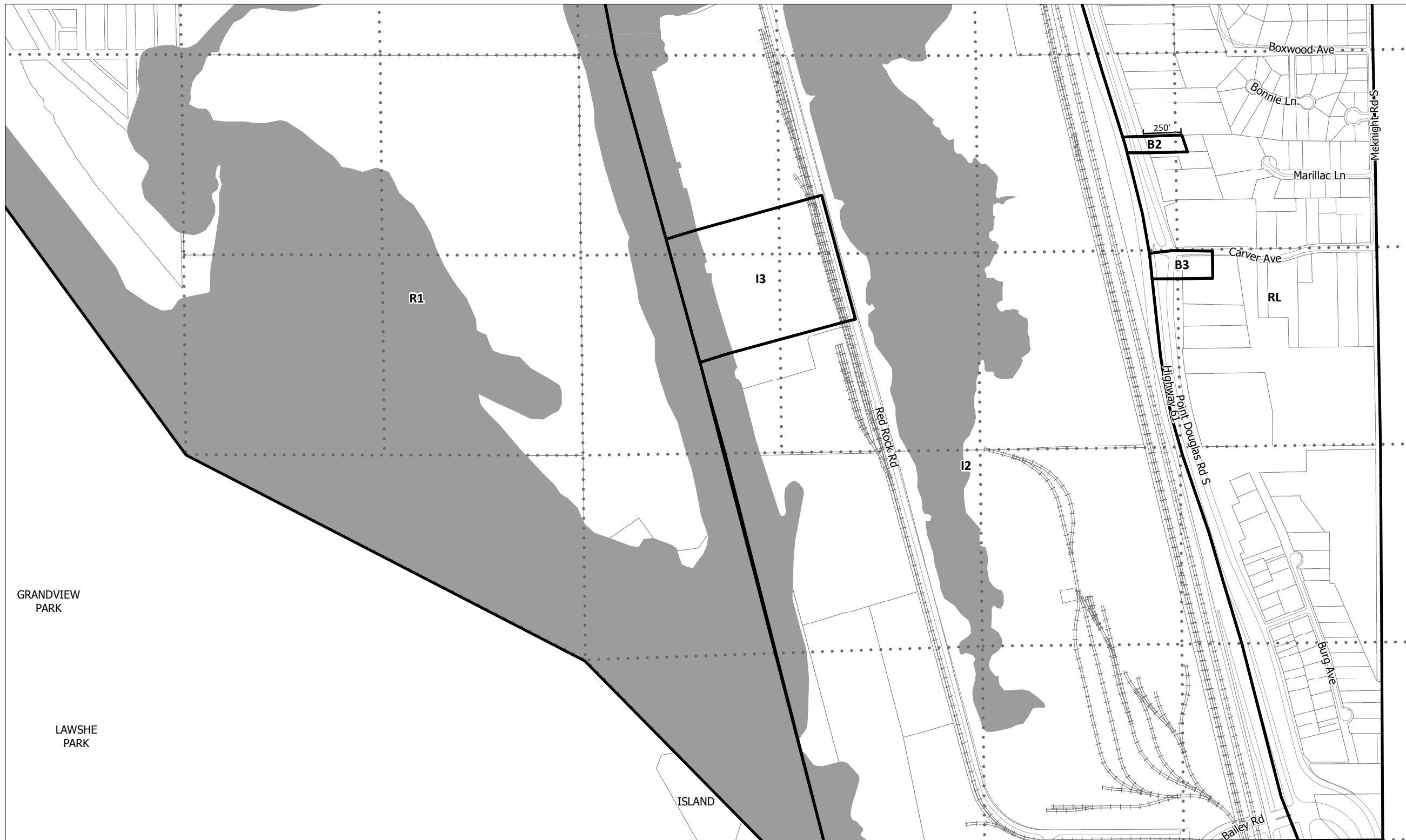
- ..... Section Line
- Water
- RL One-Family Large Lot
- R1 One-Family
- R2 One-Family
- R3 One-Family
- R4 One-Family
- RT1 Two-Family
- RT2 Townhouse
- RM1 Multiple-Family
- RM2 Multiple-Family
- RM3 Multiple-Family
- T1 Traditional Neighborhood
- T2 Traditional Neighborhood
- T3 Traditional Neighborhood
- T3M T3 with Master Plan
- T4 Traditional Neighborhood
- OS Office-Service
- B1 Local Business
- BC Community Business (converted)
- B2 Community Business
- B3 General Business
- B4 Central Business
- B5 Central Business Service
- IT Transitional Industrial
- I1 Light Industrial
- I2 General Industrial
- I3 Heavy Industrial
- VP Vehicular Parking
- PD Planned Development
- CA Capitol Area Jurisdiction



1" = 1/8 mile (660 feet)

## PANEL 32

ZONING LAST UPDATED APRIL 9, 2015



GRANDVIEW PARK

LAWSHE PARK

ISLAND

ISLAND

250'

B2

B3

RL

I2

I3

R1

Bailey Rd

Point Ave

Point Douglas Rd S

Meknight Rd S

Marillac Ln

Carver Ave

Bonnie Ln

Boxwood Ave

Red Rock Rd